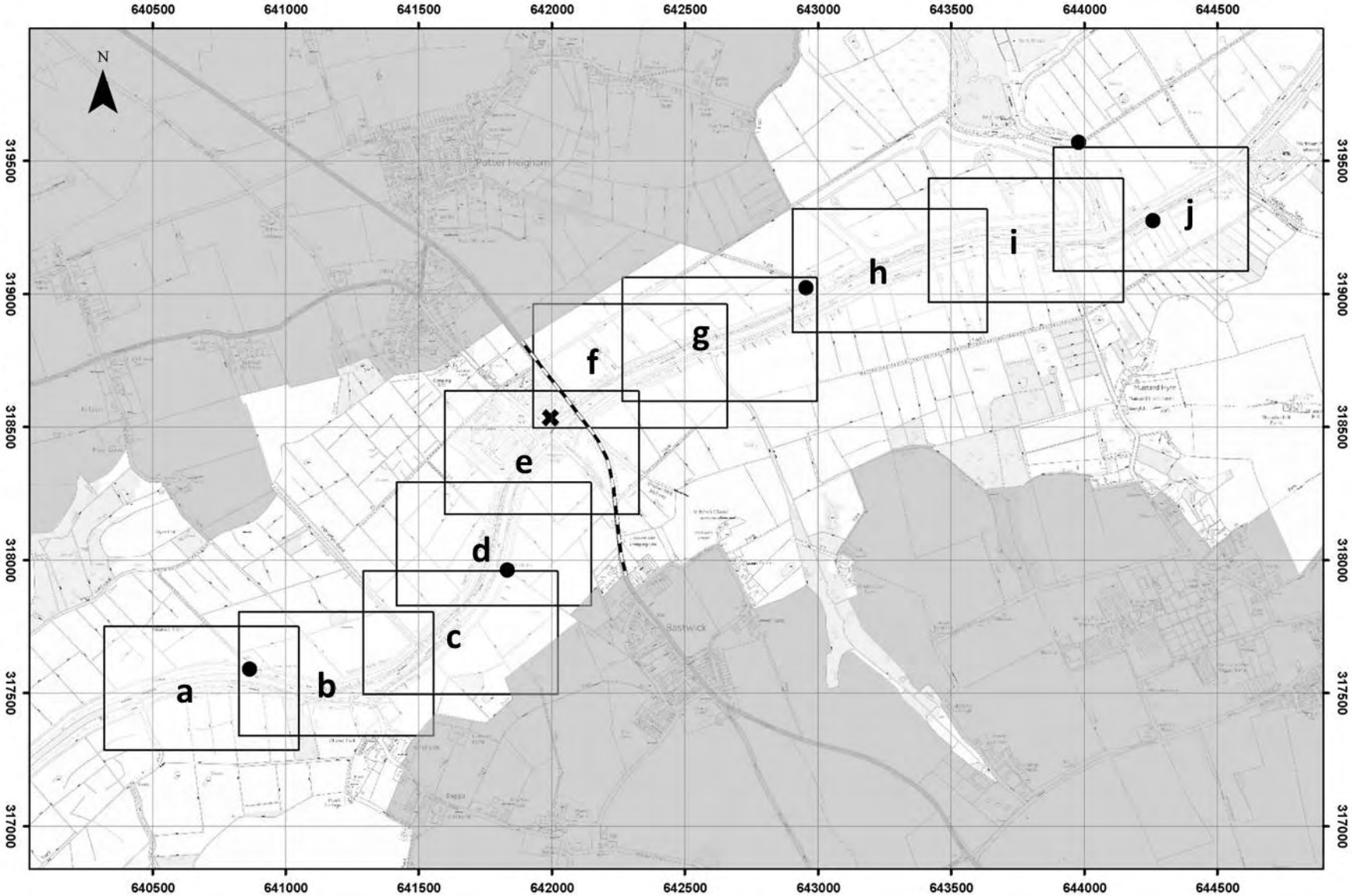
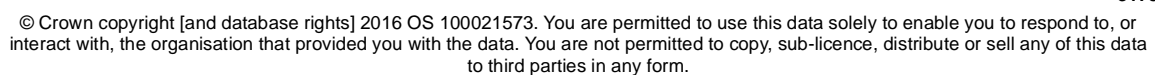


Broads Local Plan - Preferred Options - December 2016

Potter Heigham Bridge Index Map

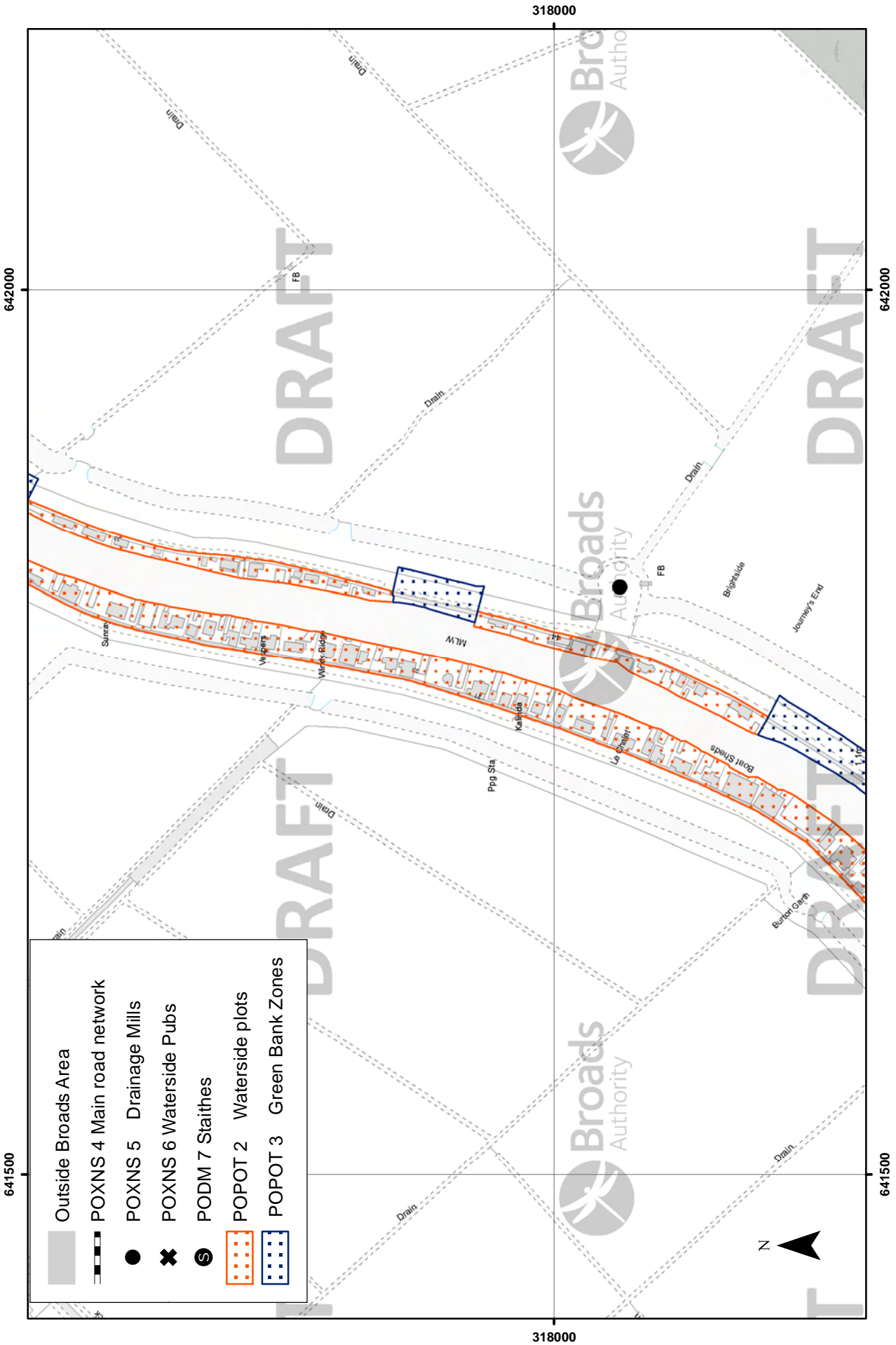
Scale 1:20,000



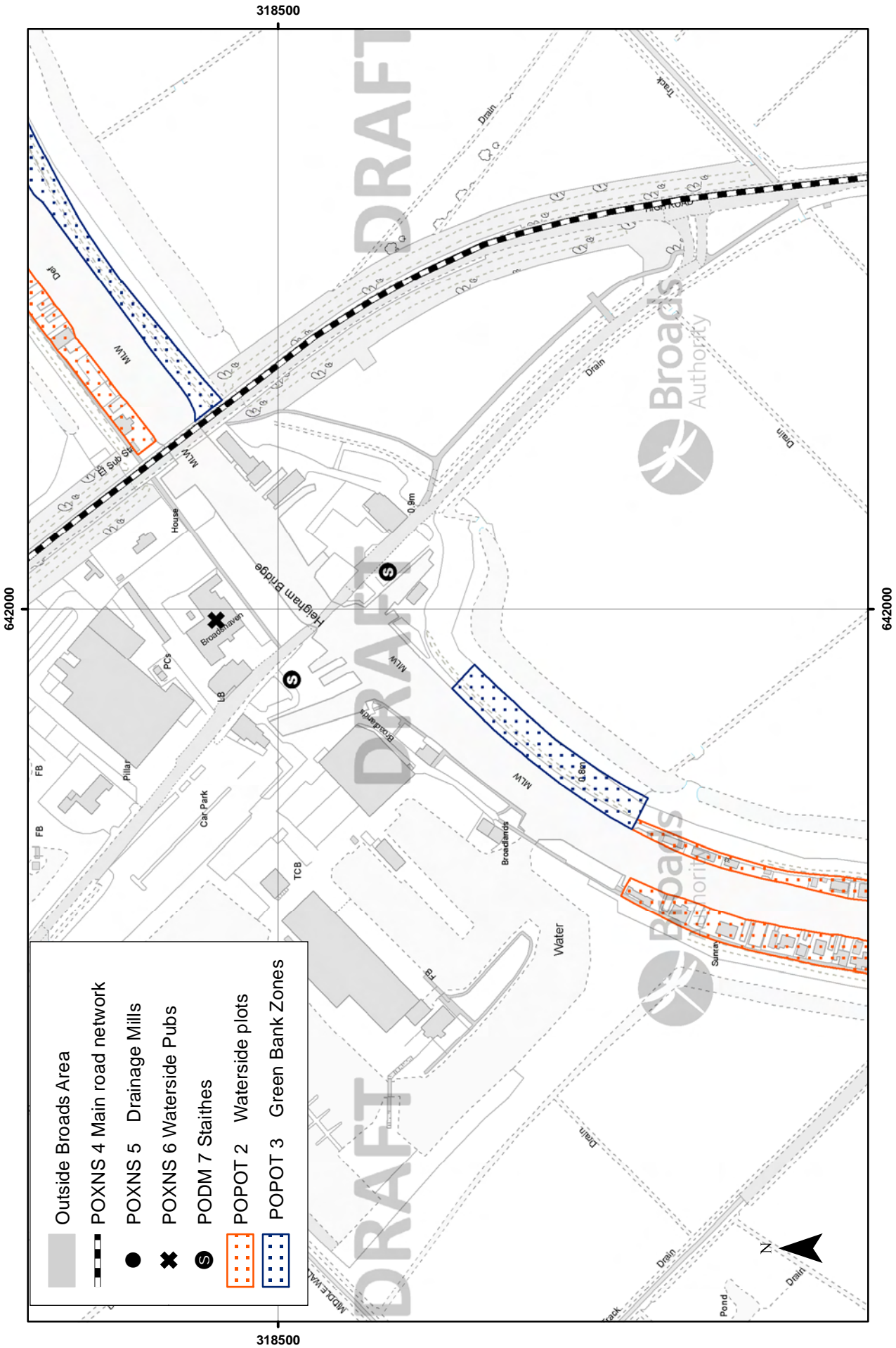


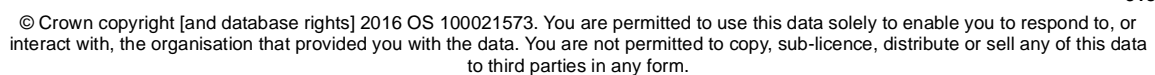
Inset Map 14d. Potter Heigham Bridge

Scale 1:3,000



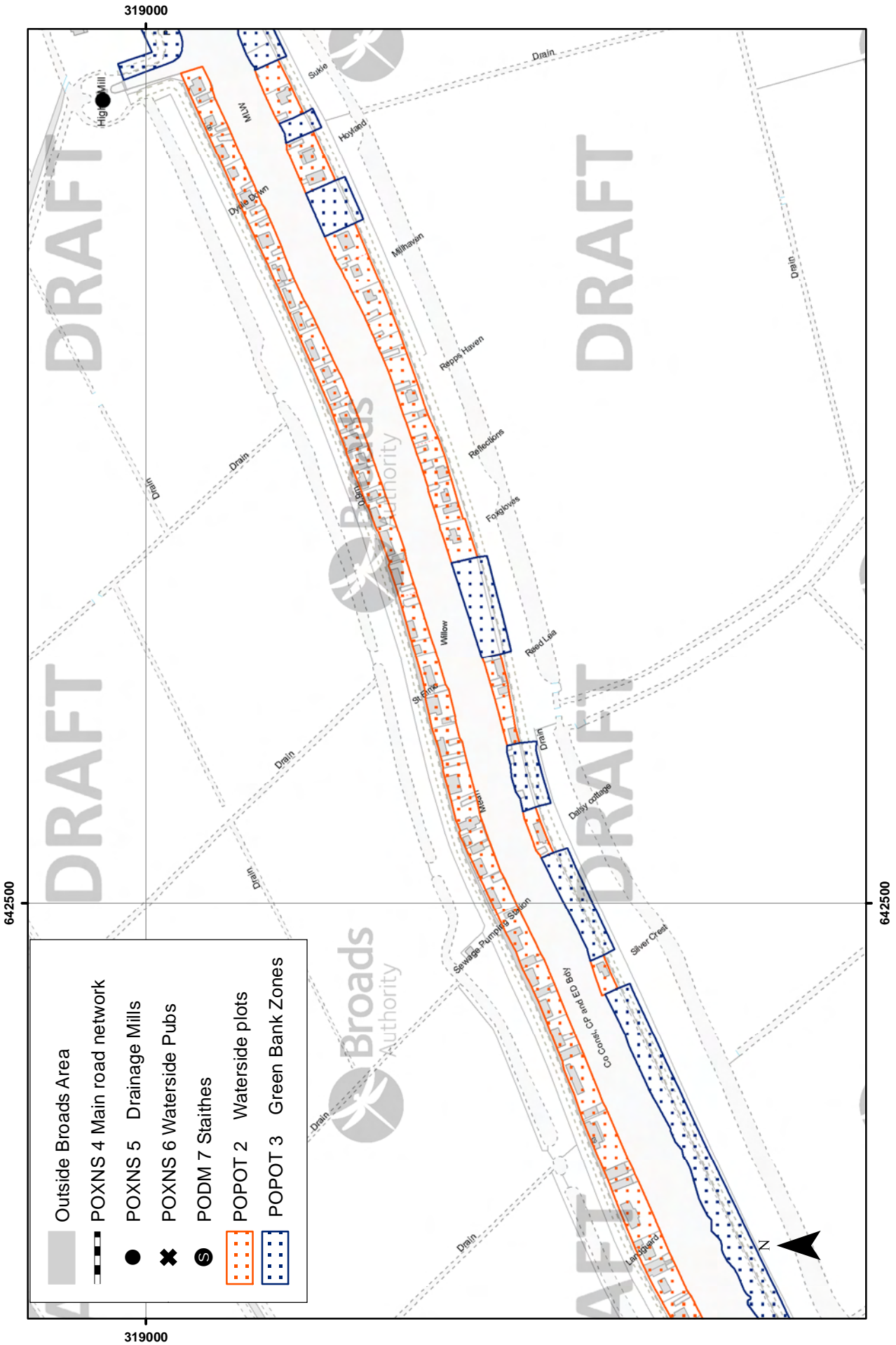
Inset Map 14e. Potter Heigham Bridge
Scale 1:3,000



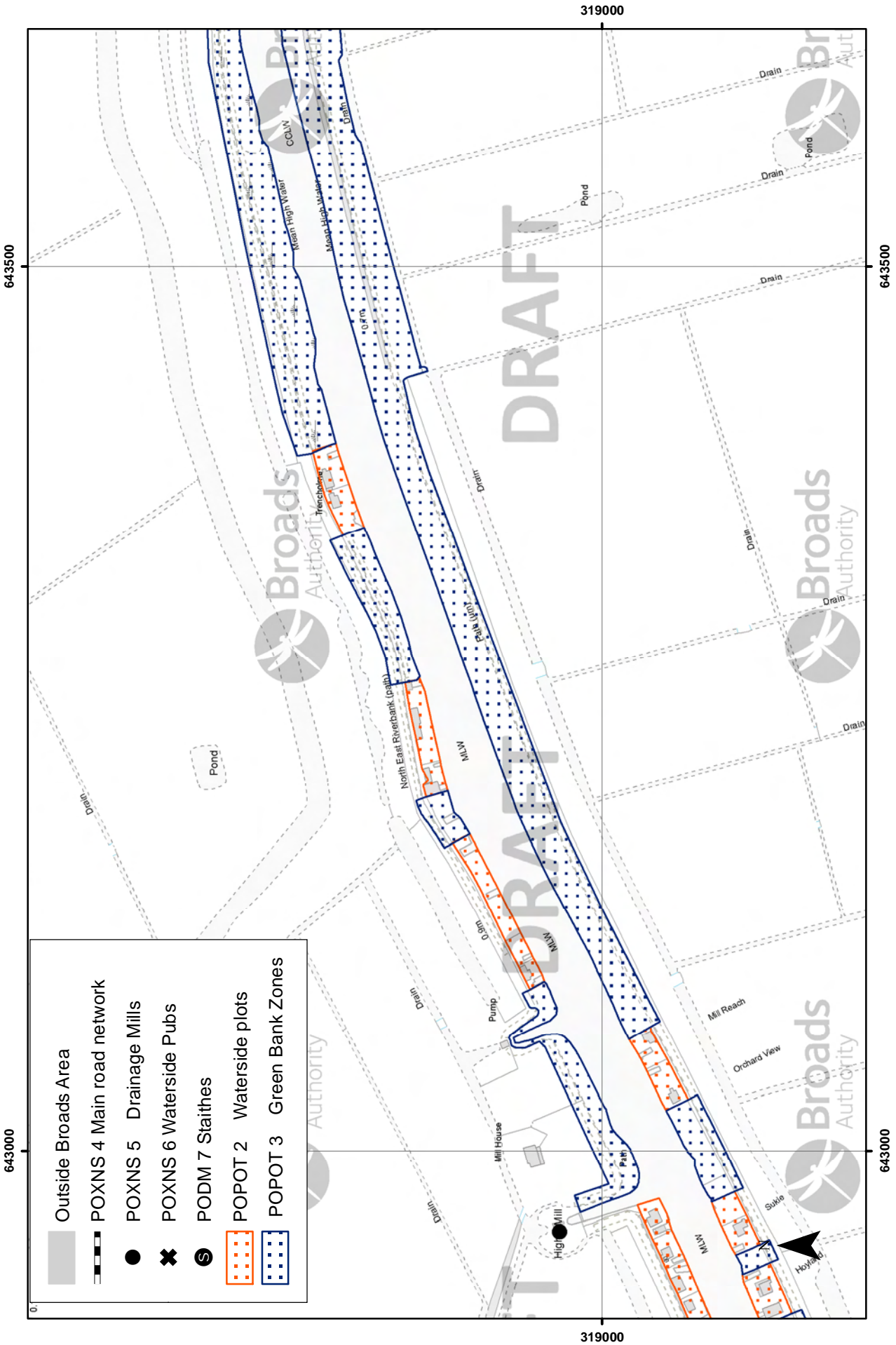


Inset Map 14g. Potter Heigham Bridge

Scale 1:3,000

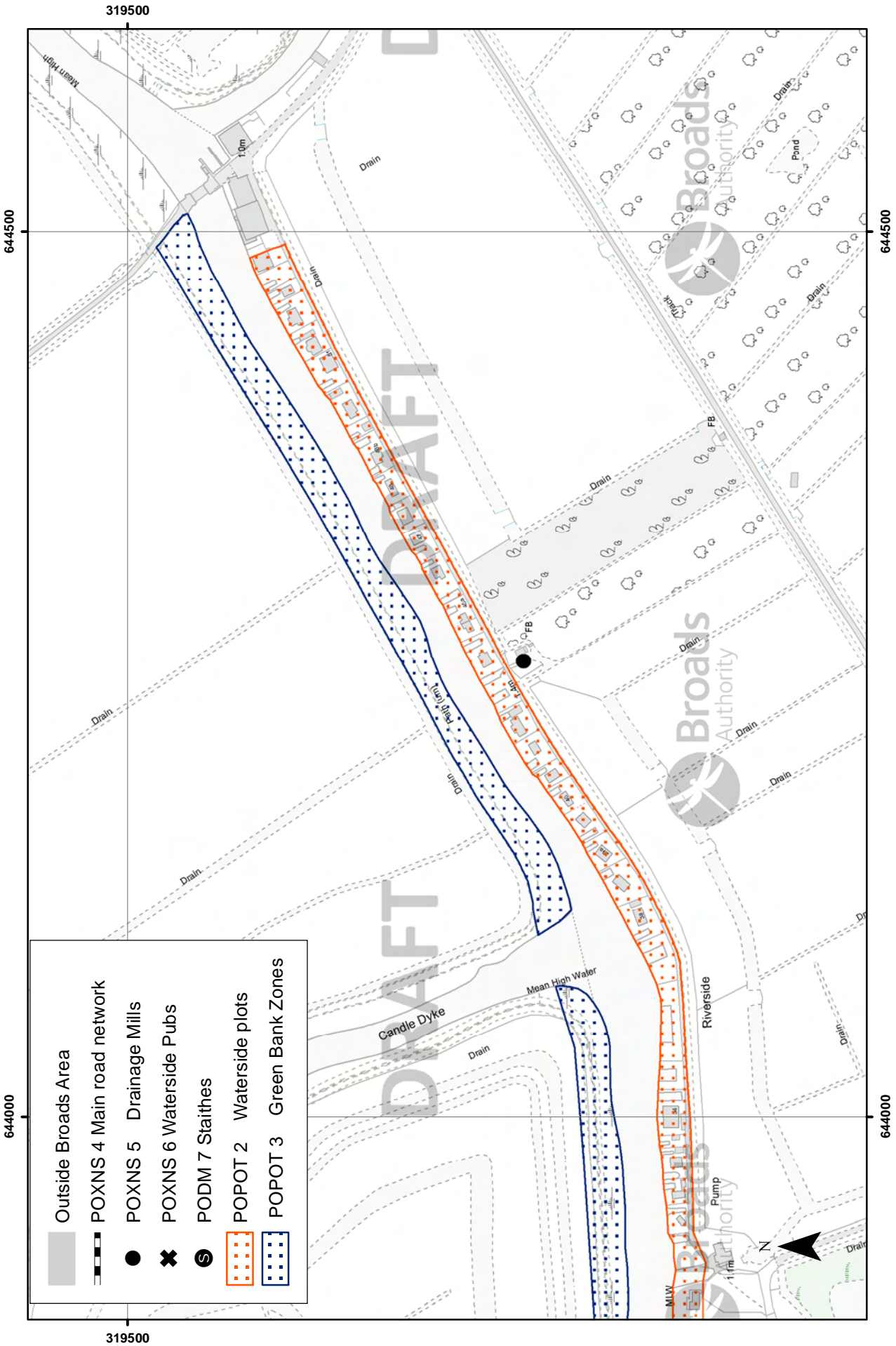


Inset Map 14h. Potter Heigham Bridge
Scale 1:3,000

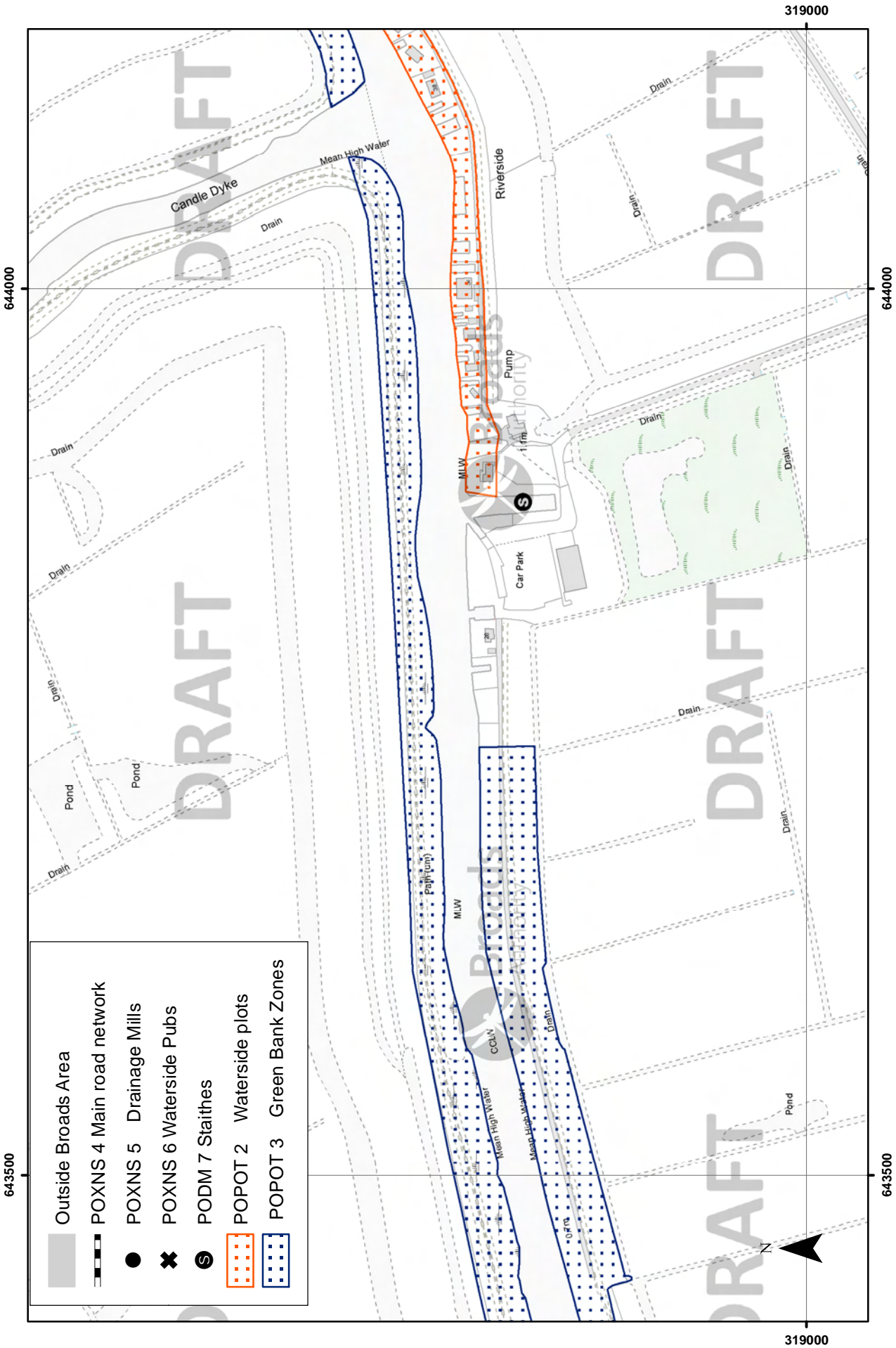


Inset Map 14j. Potter Heigham Bridge

Scale 1:3,000

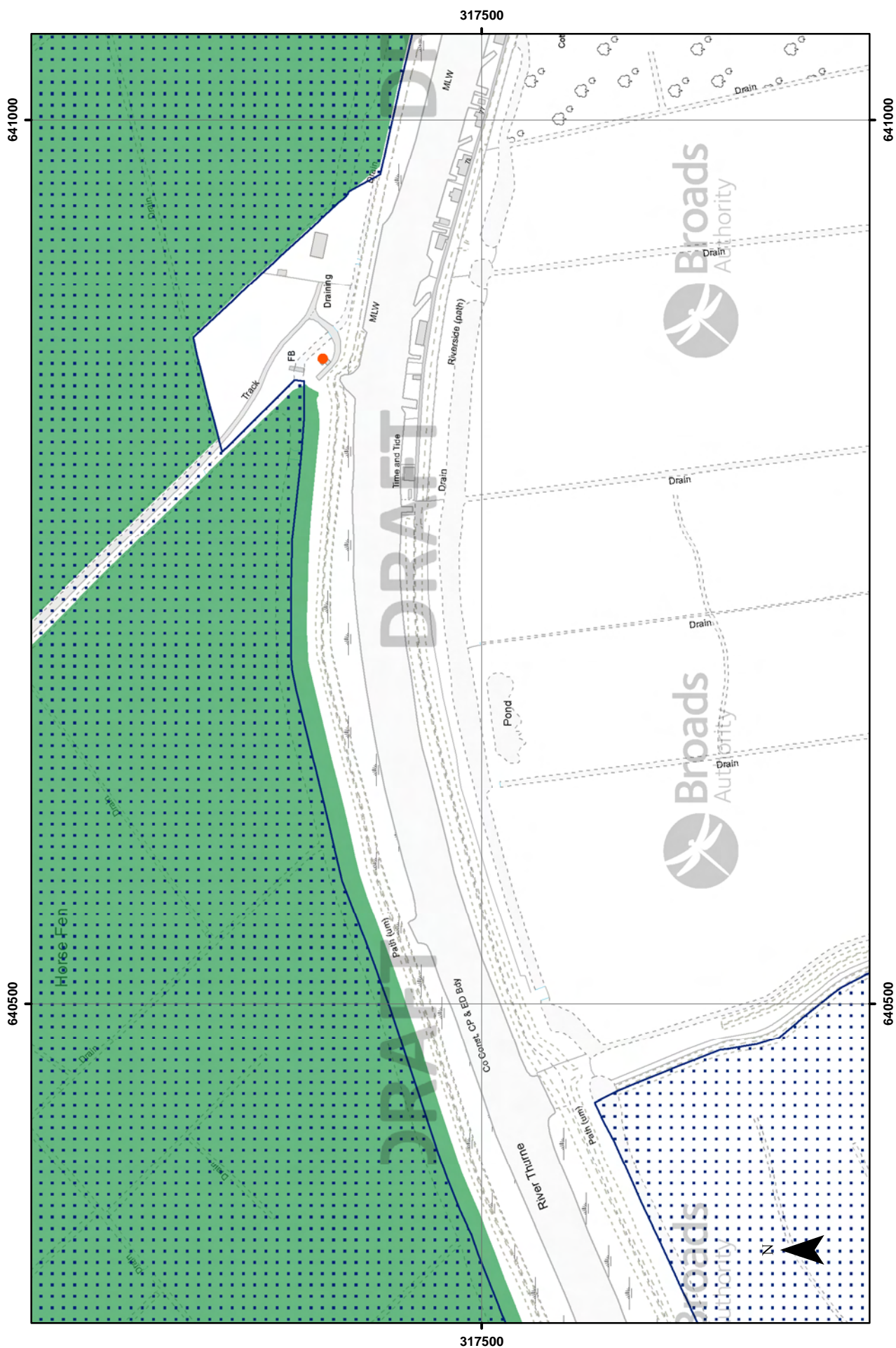


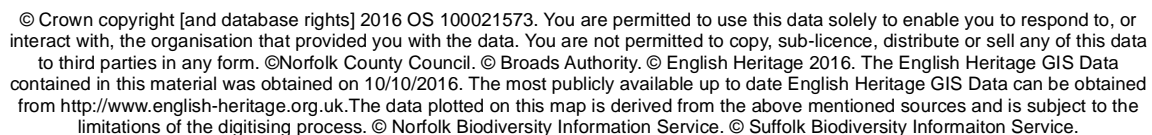
Inset Map 14i. Potter Heigham Bridge
Scale 1:3,000



Inset Map 14a. Potter Heigham Bridge

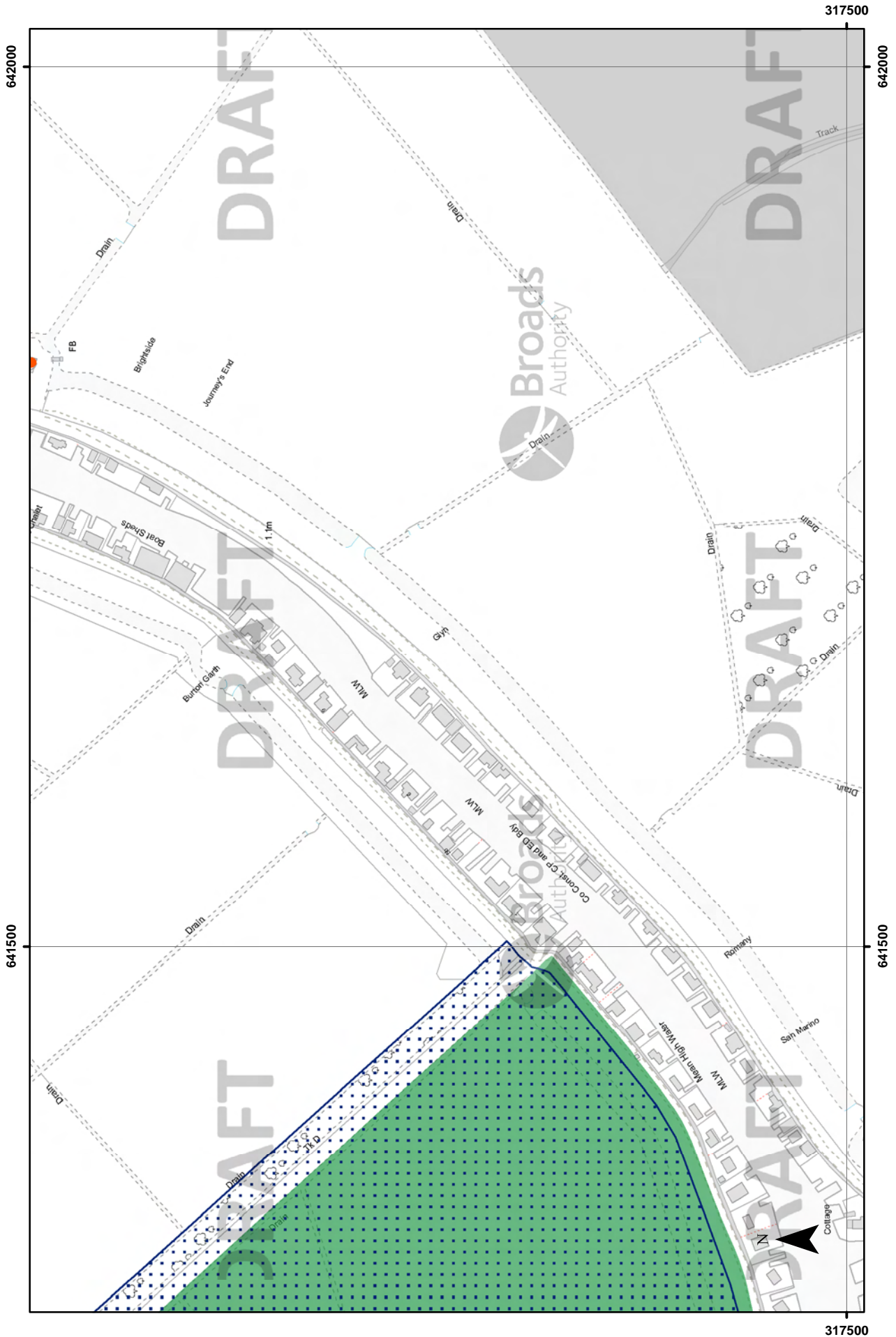
Scale 1:3,000





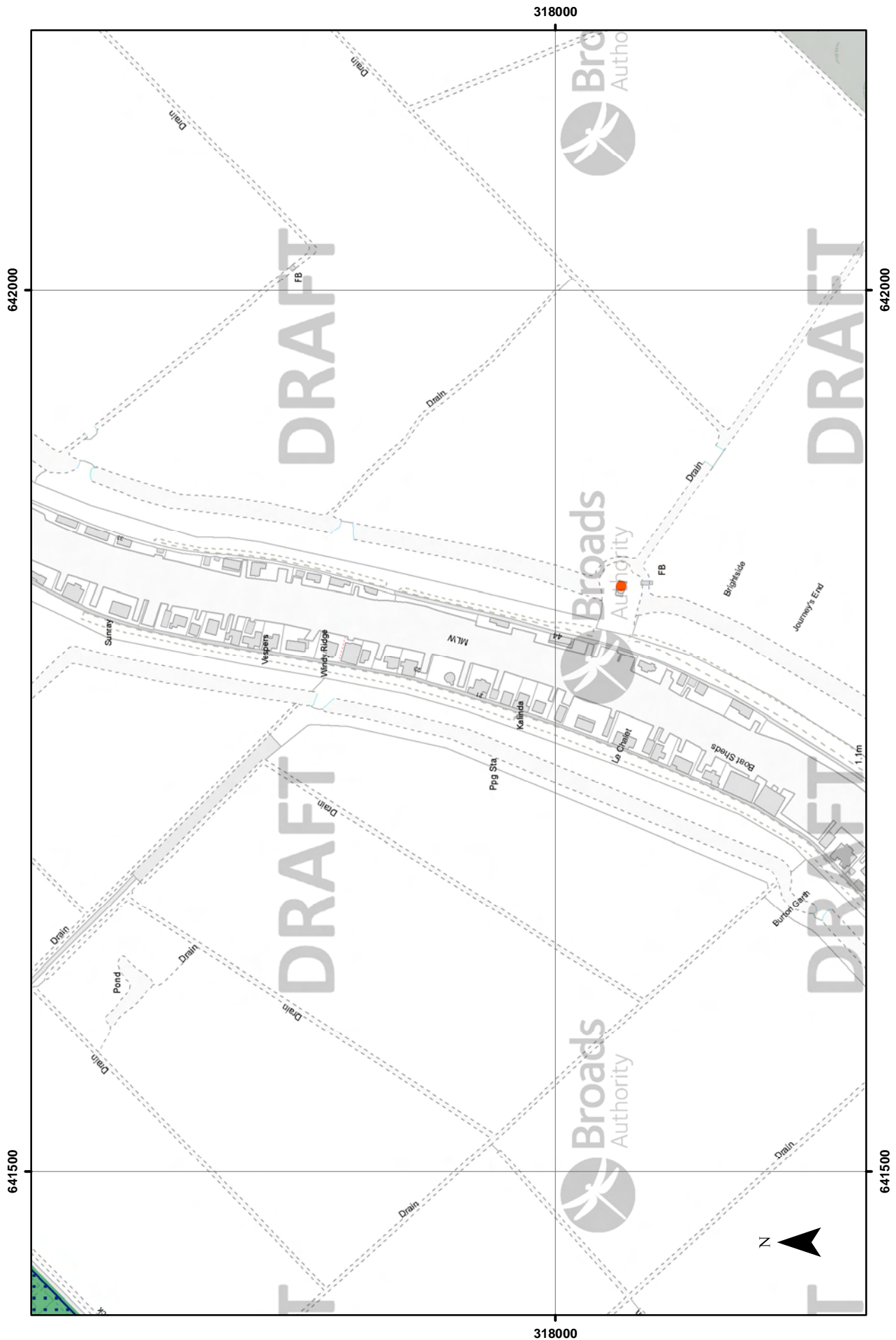
Inset Map 14c. Potter Heigham Bridge

Scale 1:3,000



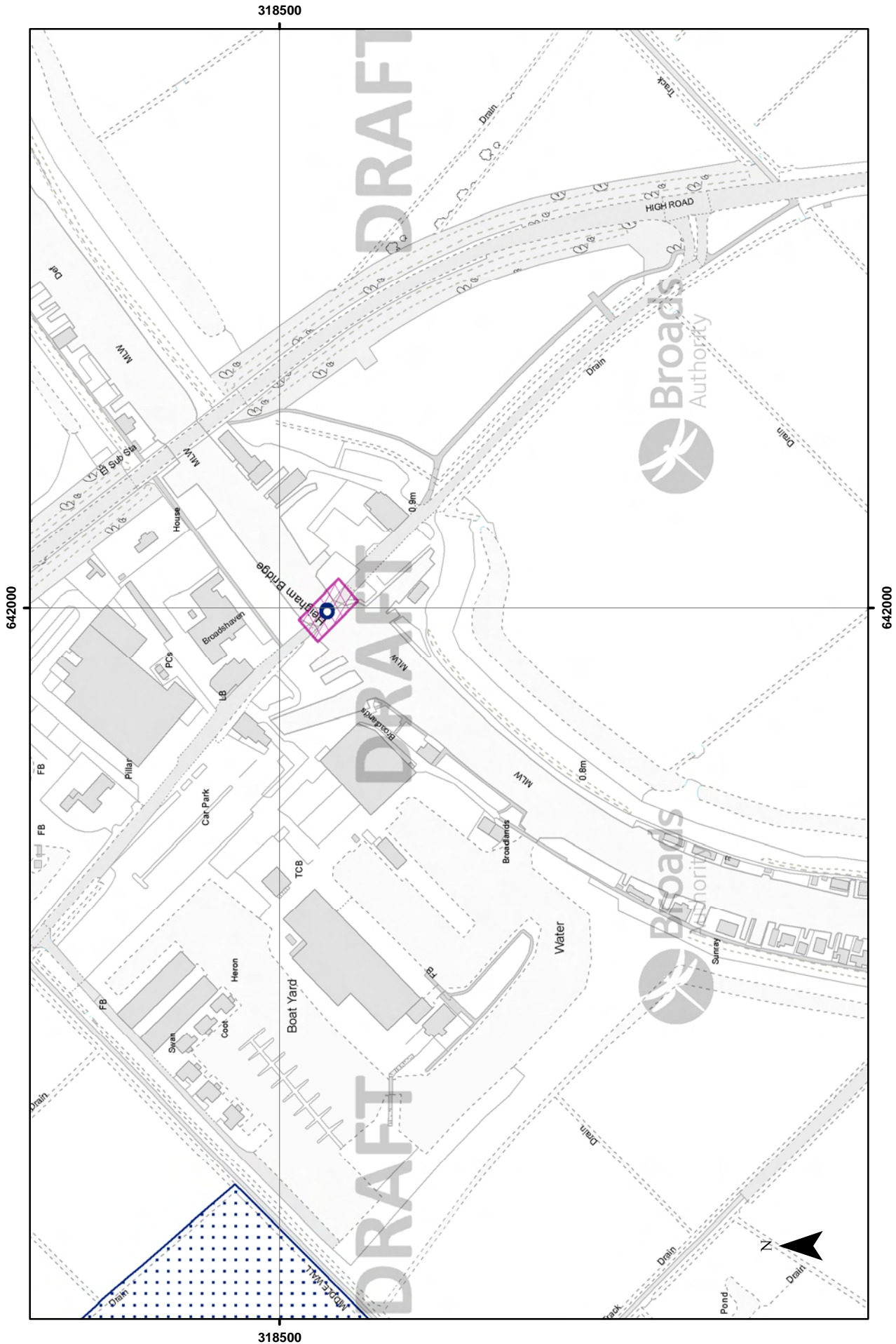
Inset Map 14d. Potter Heigham Bridge

Scale 1:3,000



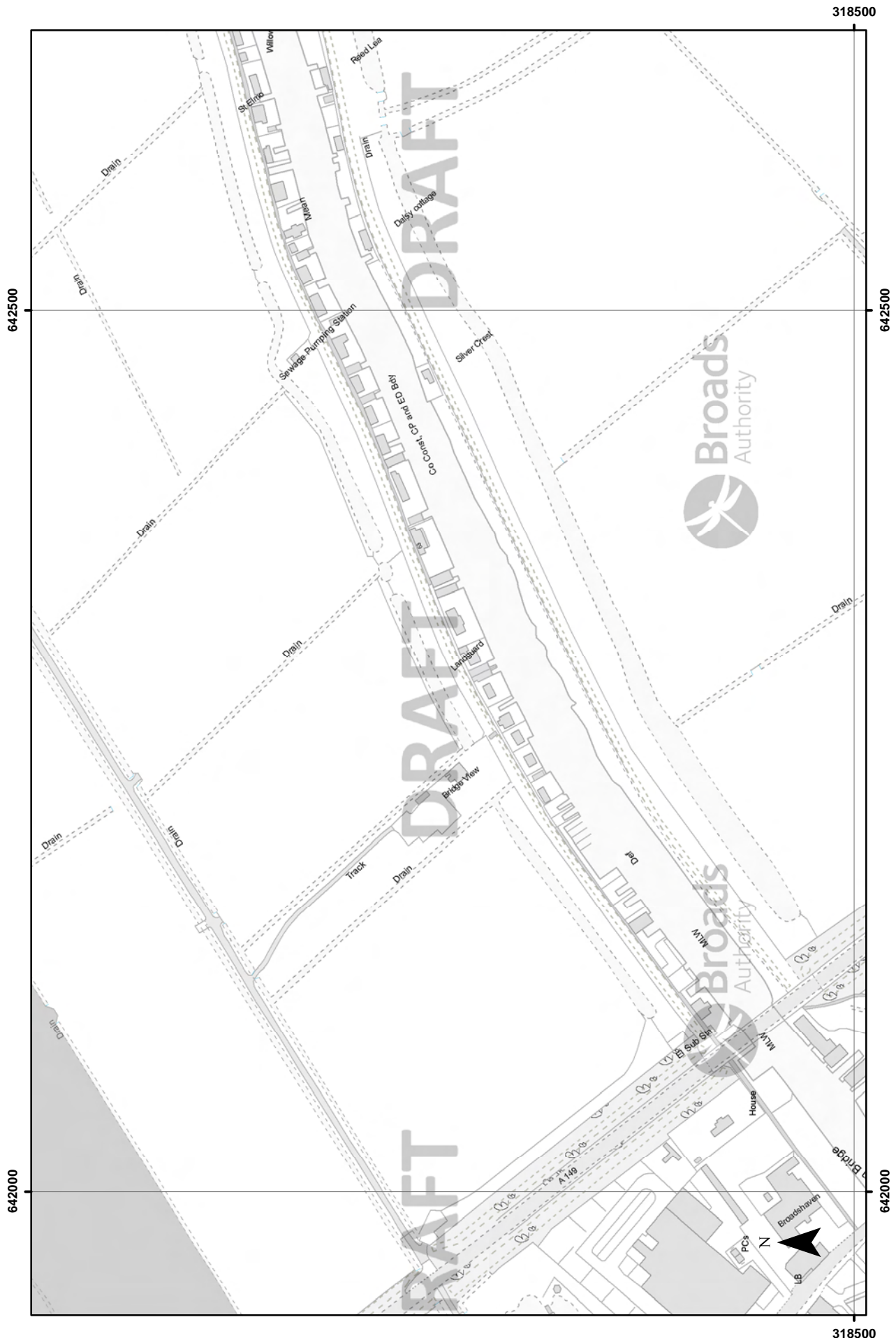
Inset Map 14e. Potter Heigham Bridge

Scale 1:3,000



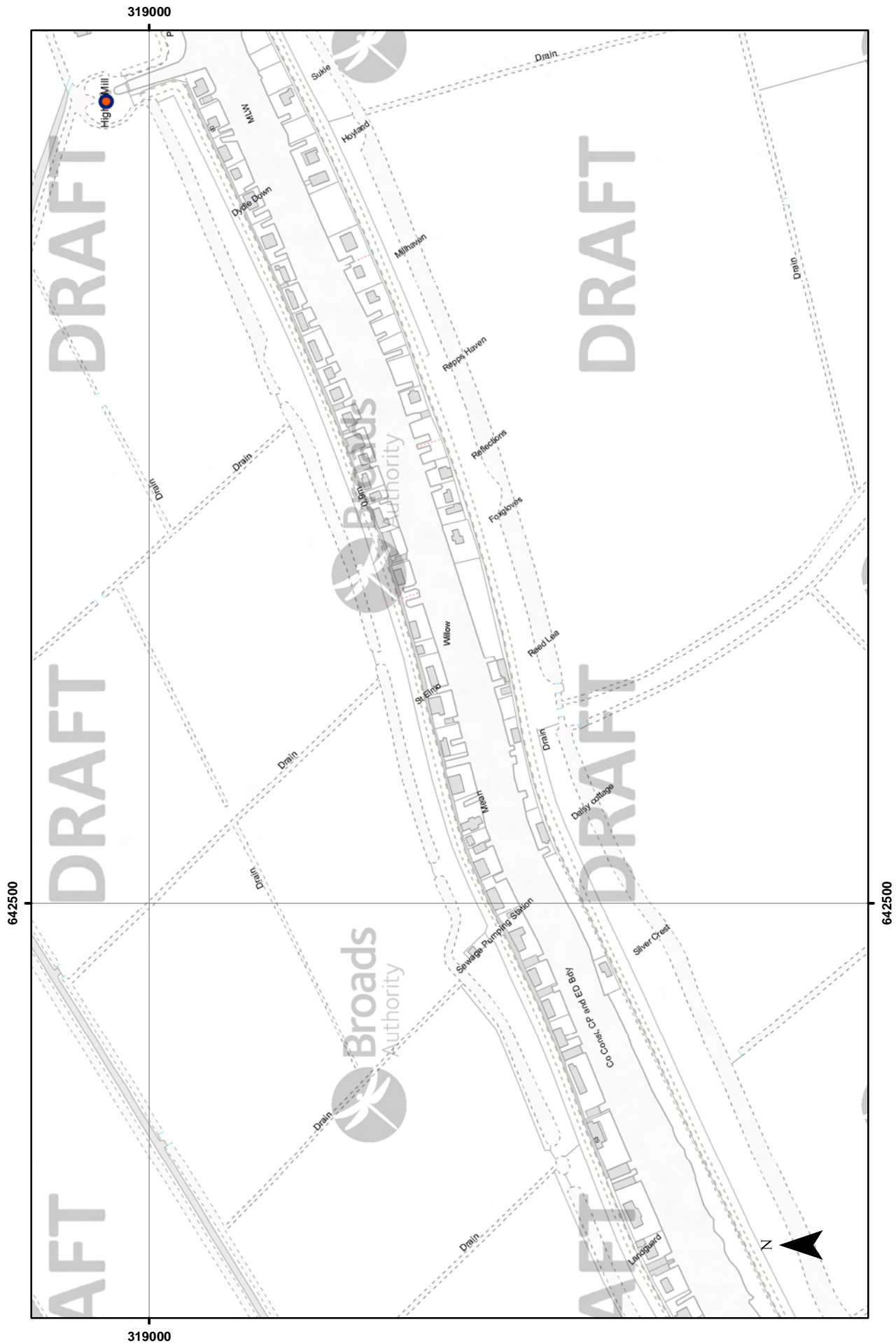
Inset Map 14f. Potter Heigham Bridge

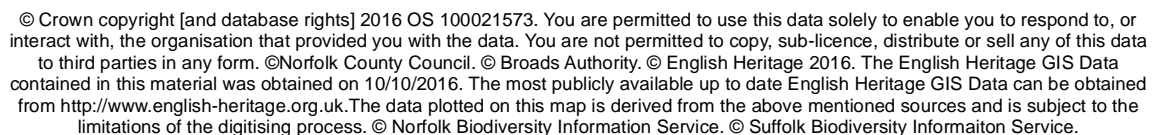
Scale 1:3,000

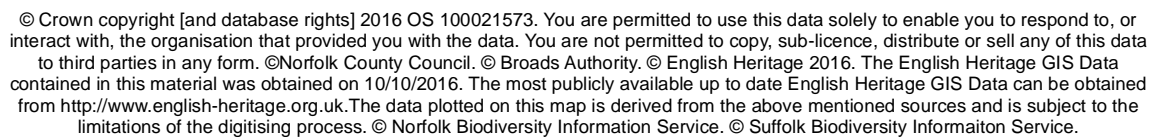


Inset Map 14g. Potter Heigham Bridge

Scale 1:3,000

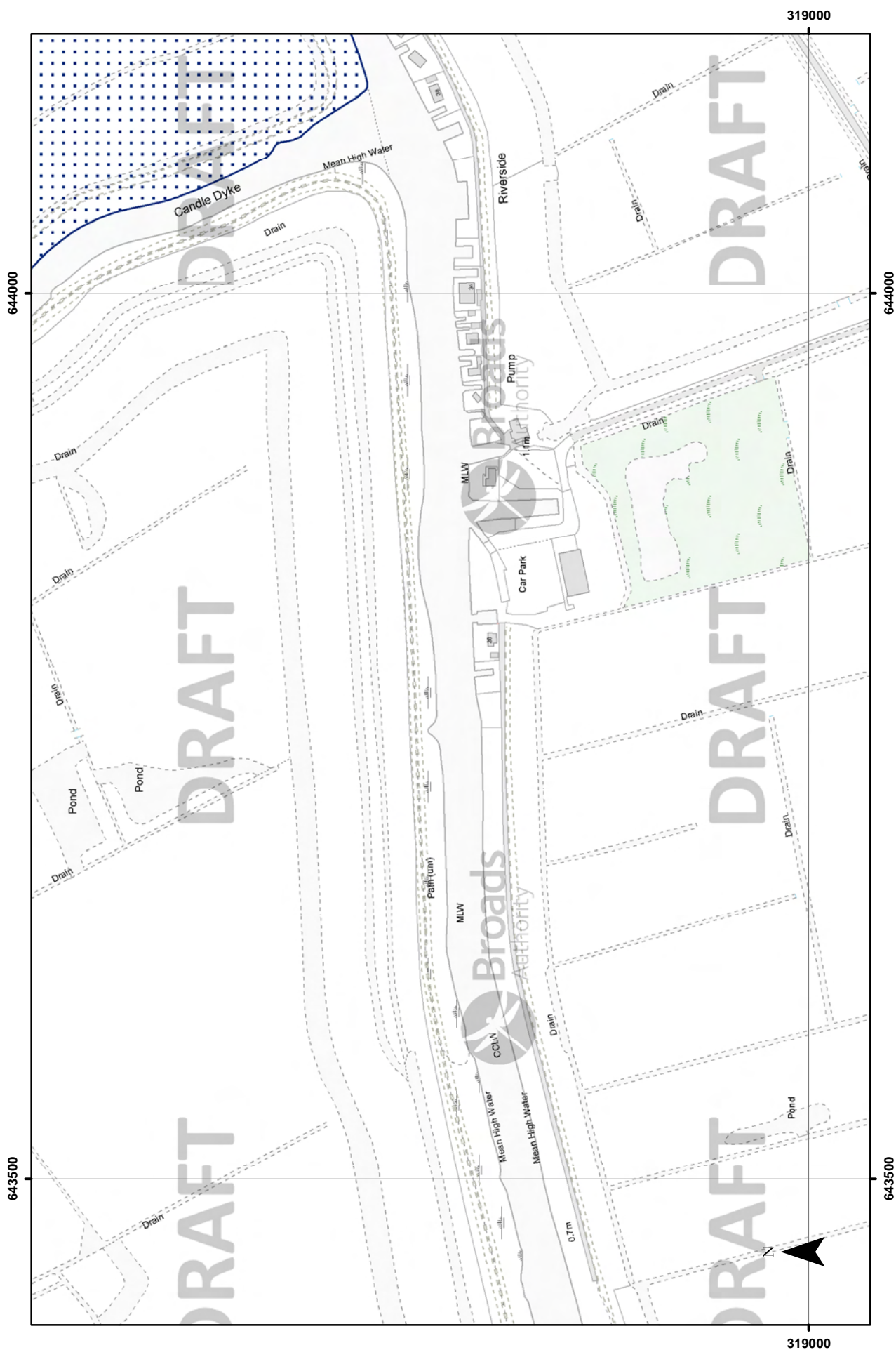






Inset Map 14i. Potter Heigham Bridge

Scale 1:3,000



Inset Map 14a. Potter Heigham Bridge
Scale 1:3,000



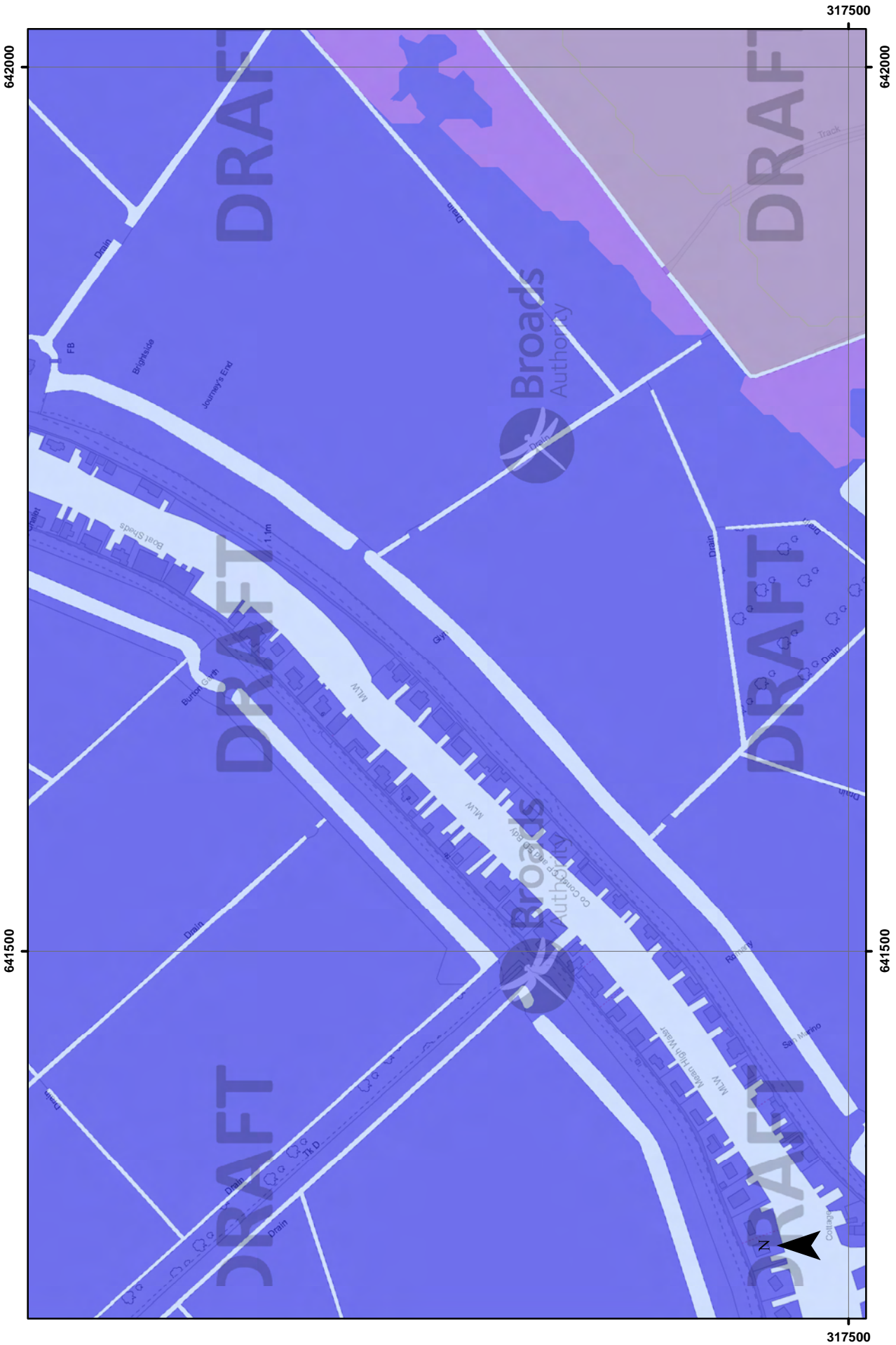
© Crown copyright [and database rights] 2016 OS 100021573. You are permitted to use this data solely to enable you to respond to, or interact with, the organisation that provided you with the data. You are not permitted to copy, sub-licence, distribute or sell any of this data to third parties in any form. © Environment Agency copyright and/or database right 2015. All rights reserved. Some features of this map are based on digital spatial data from the Centre for Ecology & Hydrology, © NERC (CEH). © Crown copyright and database rights 2004 Ordnance Survey 100024198.

Inset Map 14b. Potter Heigham Bridge
Scale 1:3,000



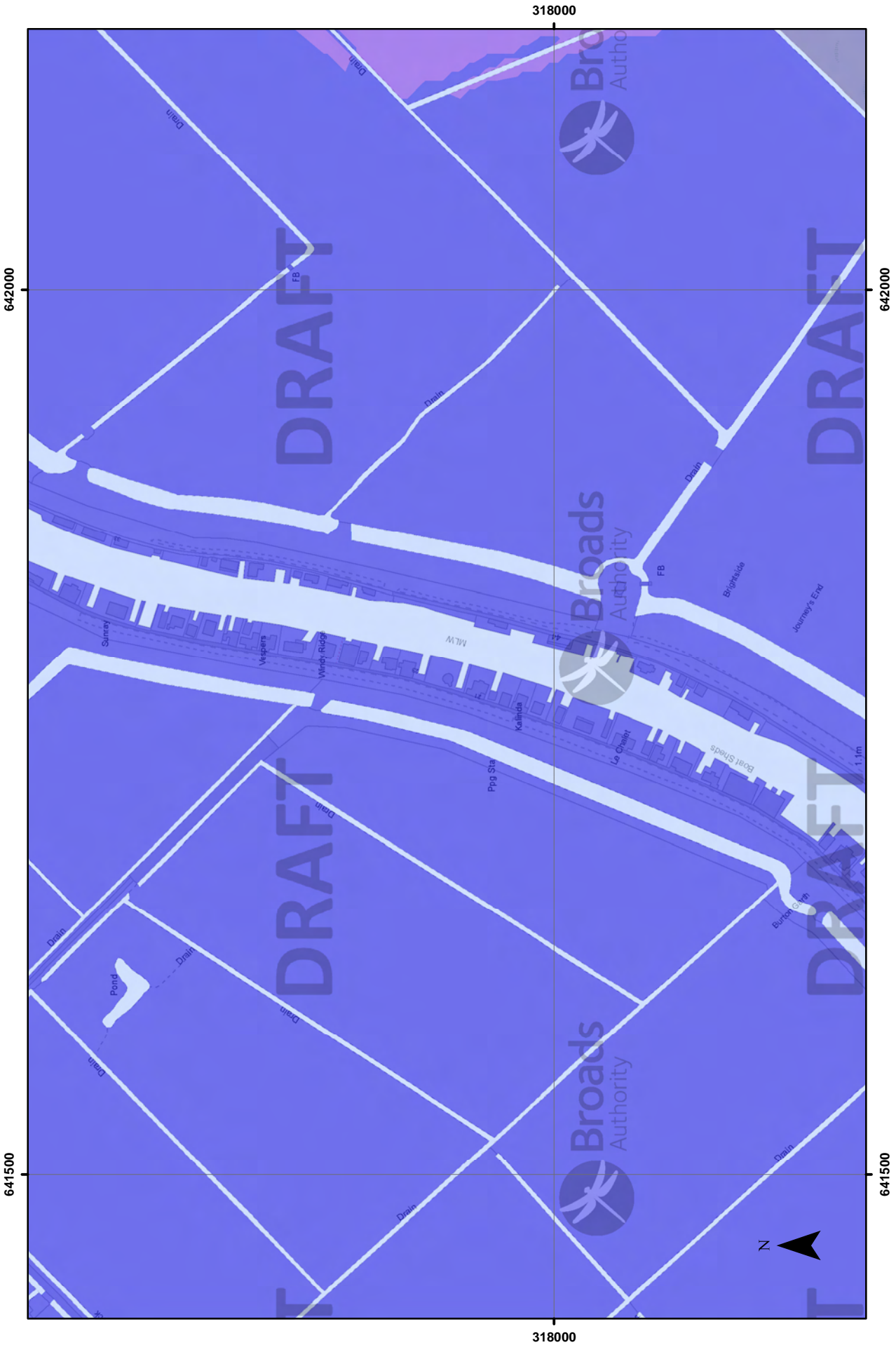
© Crown copyright [and database rights] 2016 OS 100021573. You are permitted to use this data solely to enable you to respond to, or interact with, the organisation that provided you with the data. You are not permitted to copy, sub-licence, distribute or sell any of this data to third parties in any form. © Environment Agency copyright and/or database right 2015. All rights reserved. Some features of this map are based on digital spatial data from the Centre for Ecology & Hydrology, © NERC (CEH). © Crown copyright and database rights 2004 Ordnance Survey 100024198.

Inset Map 14c. Potter Heigham Bridge
Scale 1:3,000



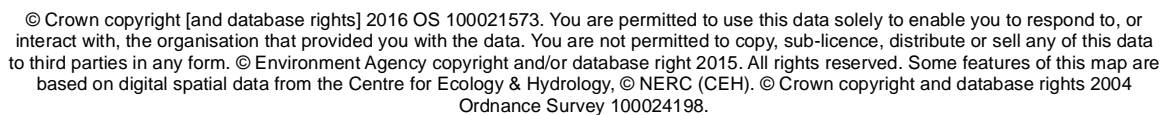
© Crown copyright [and database rights] 2016 OS 100021573. You are permitted to use this data solely to enable you to respond to, or interact with, the organisation that provided you with the data. You are not permitted to copy, sub-licence, distribute or sell any of this data to third parties in any form. © Environment Agency copyright and/or database right 2015. All rights reserved. Some features of this map are based on digital spatial data from the Centre for Ecology & Hydrology, © NERC (CEH). © Crown copyright and database rights 2004 Ordnance Survey 100024198.

Inset Map 14d. Potter Heigham Bridge
Scale 1:3,000



© Crown copyright [and database rights] 2016 OS 100021573. You are permitted to use this data solely to enable you to respond to, or interact with, the organisation that provided you with the data. You are not permitted to copy, sub-licence, distribute or sell any of this data to third parties in any form. © Environment Agency copyright and/or database right 2015. All rights reserved. Some features of this map are based on digital spatial data from the Centre for Ecology & Hydrology, © NERC (CEH). © Crown copyright and database rights 2004 Ordnance Survey 100024198.

Scale 1:3,000



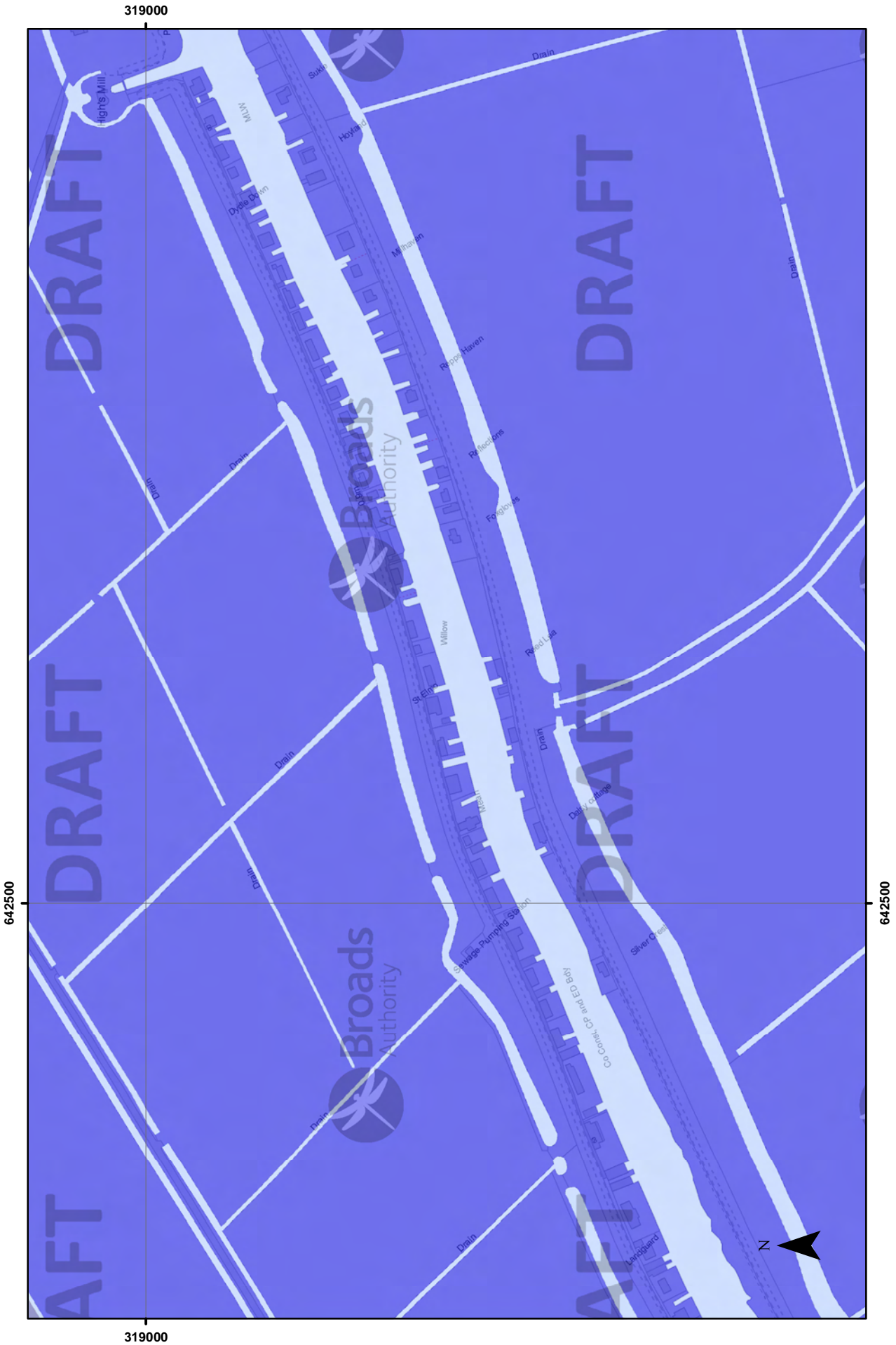
Inset Map 14f. Potter Heigham Bridge
Scale 1:3,000



© Crown copyright [and database rights] 2016 OS 100021573. You are permitted to use this data solely to enable you to respond to, or interact with, the organisation that provided you with the data. You are not permitted to copy, sub-licence, distribute or sell any of this data to third parties in any form. © Environment Agency copyright and/or database right 2015. All rights reserved. Some features of this map are based on digital spatial data from the Centre for Ecology & Hydrology, © NERC (CEH). © Crown copyright and database rights 2004 Ordnance Survey 100024198.

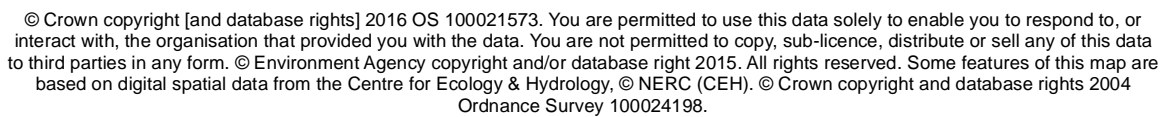
Inset Map 14g. Potter Heigham Bridge

Scale 1:3,000



© Crown copyright [and database rights] 2016 OS 100021573. You are permitted to use this data solely to enable you to respond to, or interact with, the organisation that provided you with the data. You are not permitted to copy, sub-licence, distribute or sell any of this data to third parties in any form. © Environment Agency copyright and/or database right 2015. All rights reserved. Some features of this map are based on digital spatial data from the Centre for Ecology & Hydrology, © NERC (CEH). © Crown copyright and database rights 2004 Ordnance Survey 100024198.

Scale 1:3,000



Inset Map 14i. Potter Heigham Bridge
Scale 1:3,000



© Crown copyright [and database rights] 2016 OS 100021573. You are permitted to use this data solely to enable you to respond to, or interact with, the organisation that provided you with the data. You are not permitted to copy, sub-licence, distribute or sell any of this data to third parties in any form. © Environment Agency copyright and/or database right 2015. All rights reserved. Some features of this map are based on digital spatial data from the Centre for Ecology & Hydrology, © NERC (CEH). © Crown copyright and database rights 2004 Ordnance Survey 100024198.

Inset Map 14j. Potter Heigham Bridge

Scale 1:3,000

