

The River Waveney's journey - which photo goes where?

- Use the maps in this pack or a road atlas or Google maps to find the place
- Move the circled numbers, or draw a line linking each number to the right location

To Norwich

Norfolk

Suffolk

Little Ouse River

River Waveney

N. Sea

1

2

3









4

5

6

7

8

							
1 Redgrave	2 Weybread	3 Bungay	4 Ellingham	5 GELDESTON LOCK	6 Beccles	7 West end of Breydon Water	8 Great Yarmouth