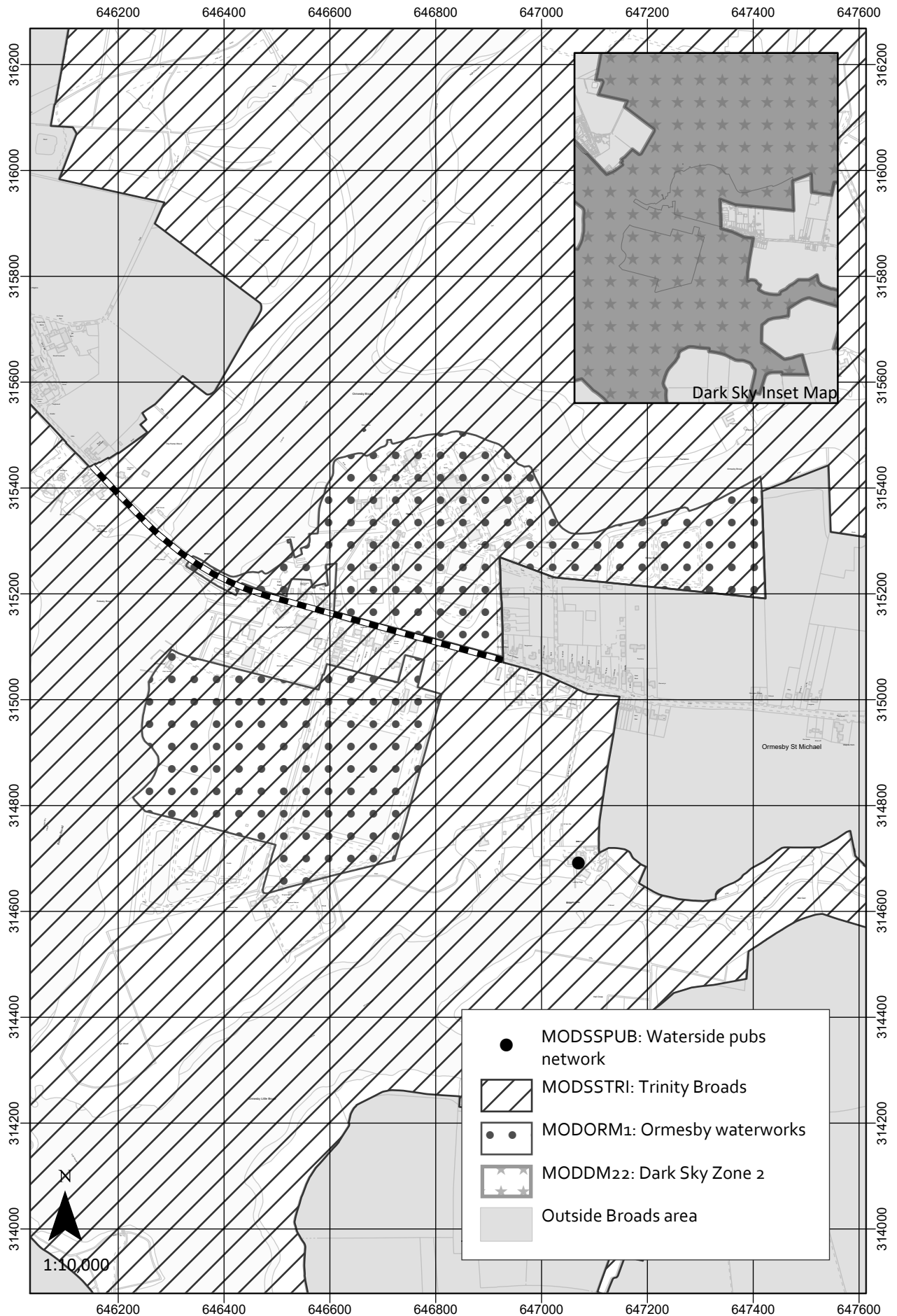


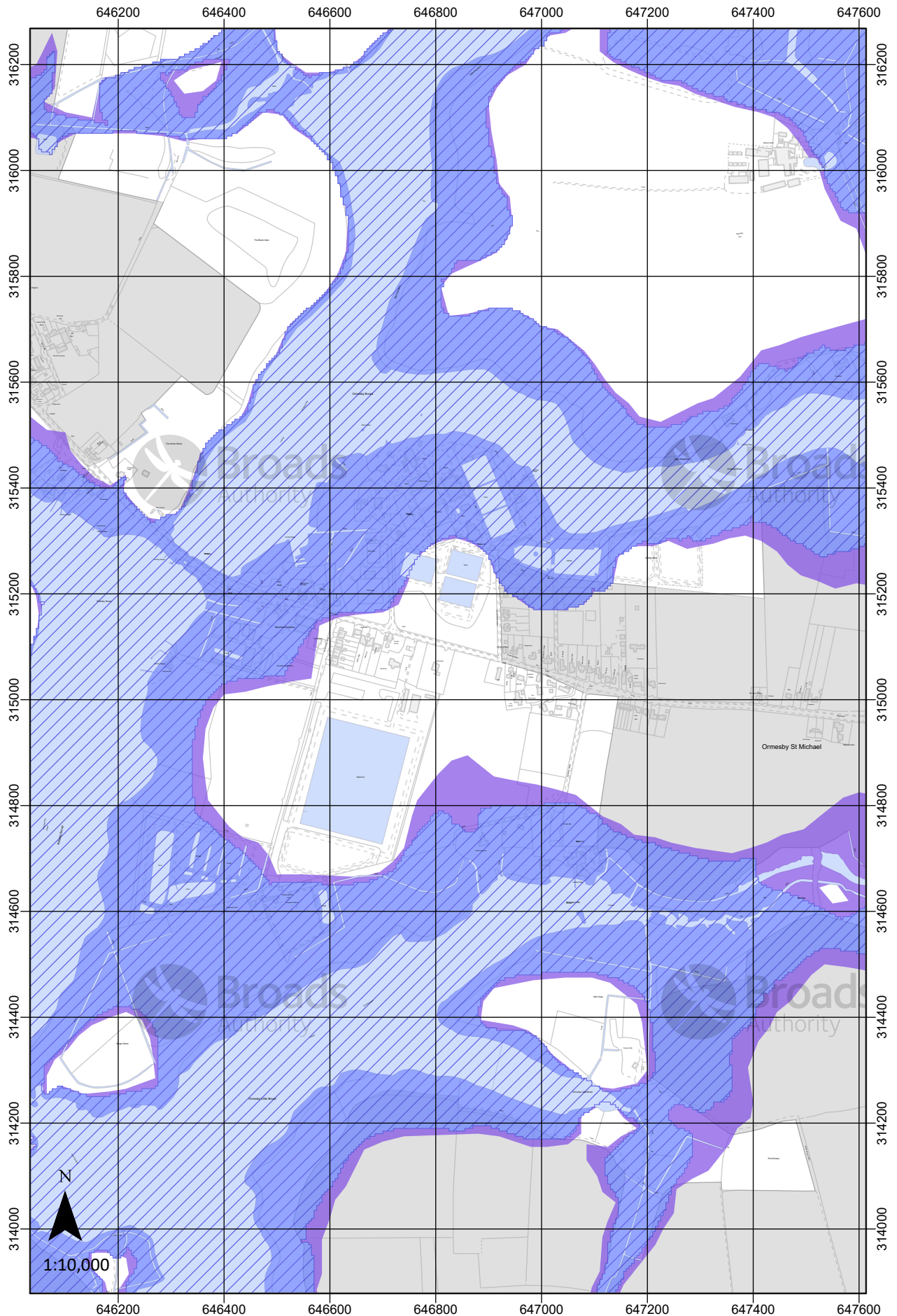
13. ORMESBY ST. MICHAEL

Policy Map



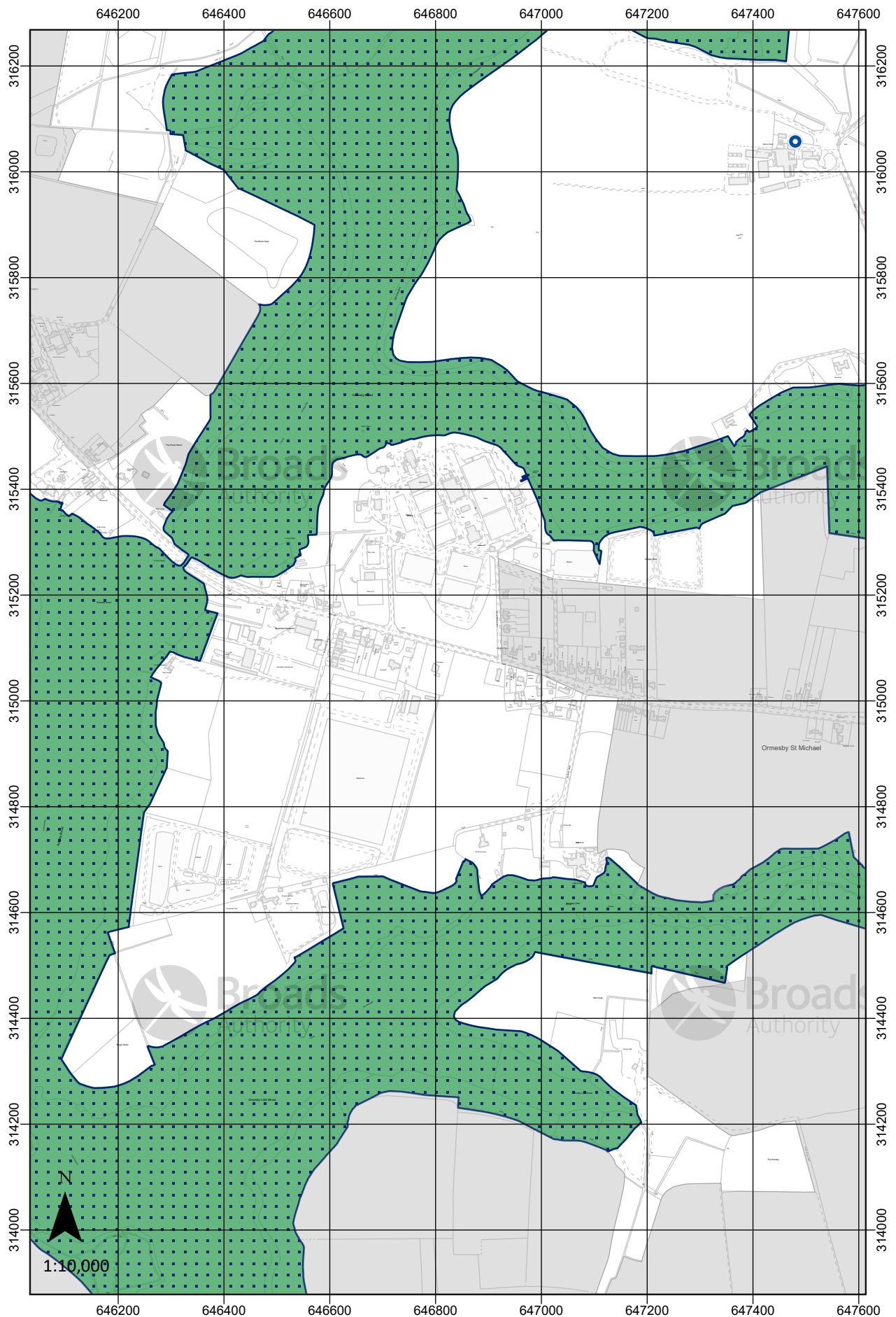
13. ORMESBY ST. MICHAEL

Flood Map



13. ORMESBY ST. MICHAEL

Nature Conservation Designations & Heritage Assets, plus Minerals & Waste Map



© Crown copyright [and database rights] 2018. OS 100021573. You are granted a non-exclusive, royalty free, revocable licence solely to view the Licensed Data for non-commercial purposes for the period during which the Broads Authority makes it available. You are not permitted to copy, sub-license, distribute, sell or otherwise make available the Licensed Data to third parties in any form. Third party rights to enforce the terms of this licence shall be reserved to OS. © Historic England 2018. © Natural England 2018 Contains Ordnance Survey data. The Historic England GIS Data contained in this material was obtained on 10/12/2018. The most publicly available up to date Historic England GIS Data can be obtained from [www.HistoricEngland.org.uk](http://www.HistoricEngland.org.uk). © Norfolk County Council. © Suffolk Biological Records Service.