POXNS 11 - Former railway tracks - Beccles to Haddiscoe

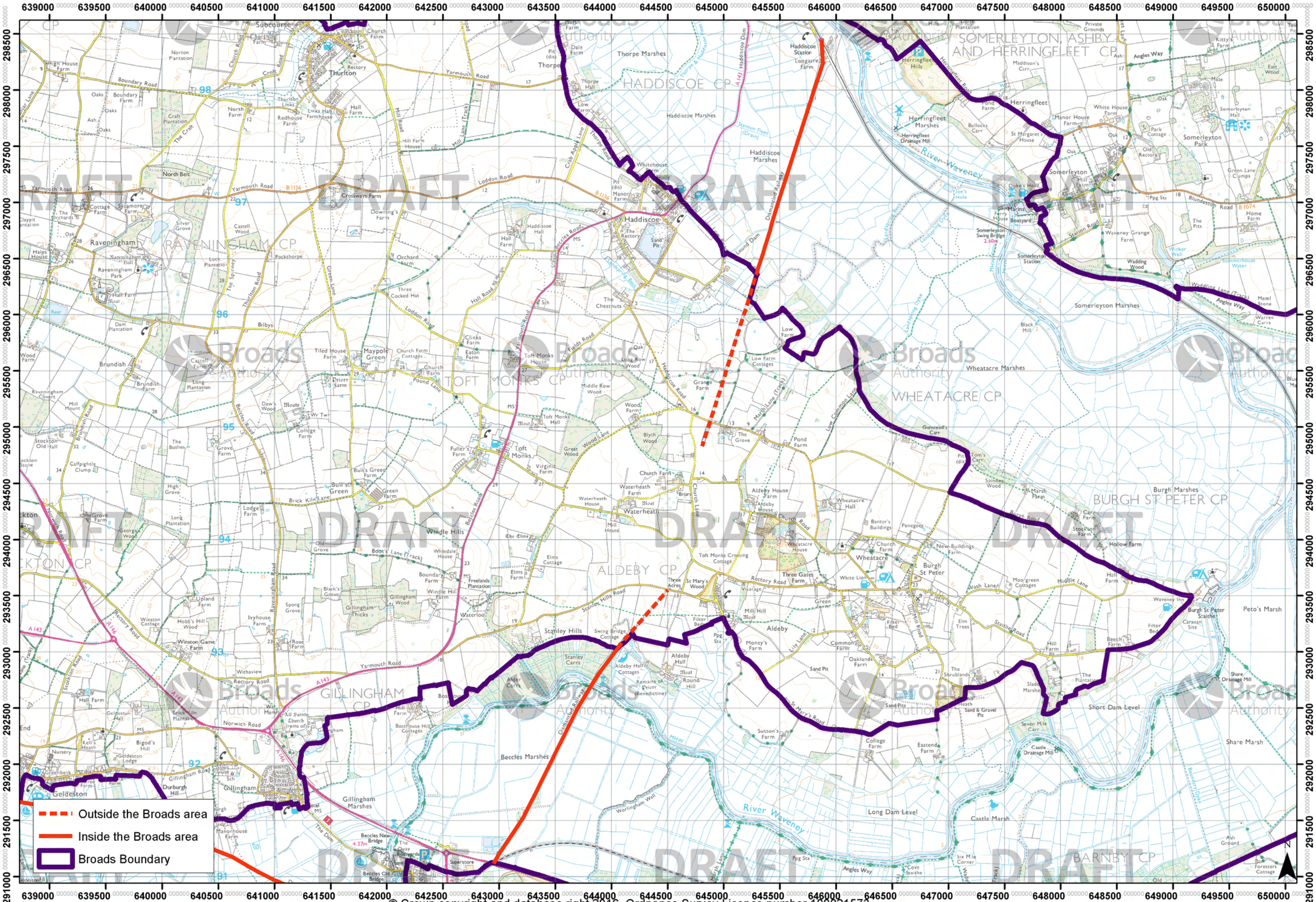

© Crown copyright and database right 2016. Ordnance Survey Licence number 100021573.
You are not permitted to copy, sub-licence, distribute or sell any of this data to third parties in any form.

The Broads Authority Boundary dataset is a representation indicating the location of the executive boundary at 1:10000. The definitive paper map is held by the Broads Authority which shows the legal boundary at 1:10000.

POXNS 11 - Former railway tracks - Great Yarmouth to Fritton

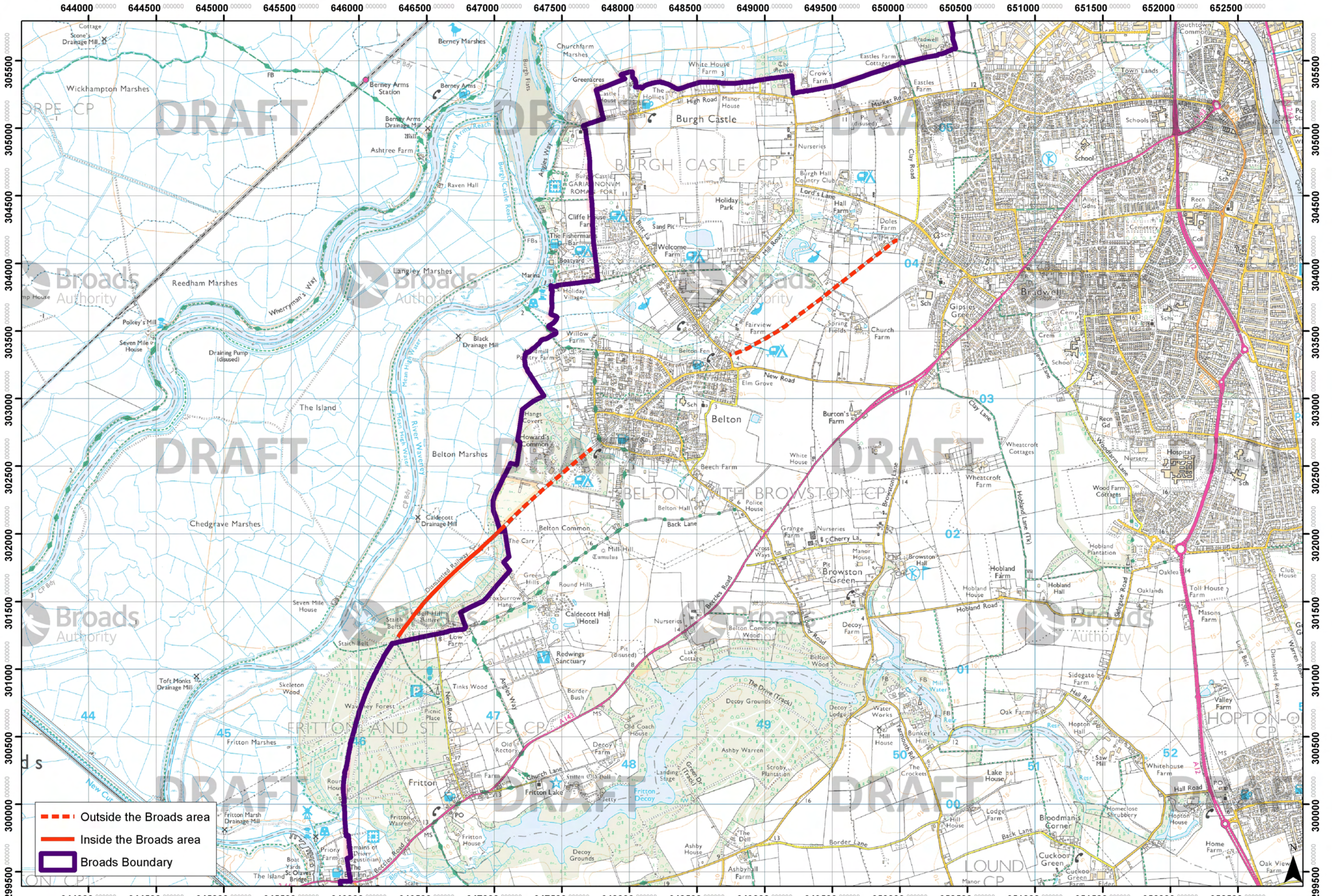

© Crown copyright and database right 2016. Ordnance Survey Licence number 100021573.
You are not permitted to copy, sub-licence, distribute or sell any of this data to third parties in any form.
The Broads Authority Boundary dataset is a representation indicating the location of the executive boundary at 1:10000. The definitive paper map is held by the Broads Authority which shows the legal boundary at 1:10000.

POXNS 11 - Former railway tracks - Ditchingham to Beccles

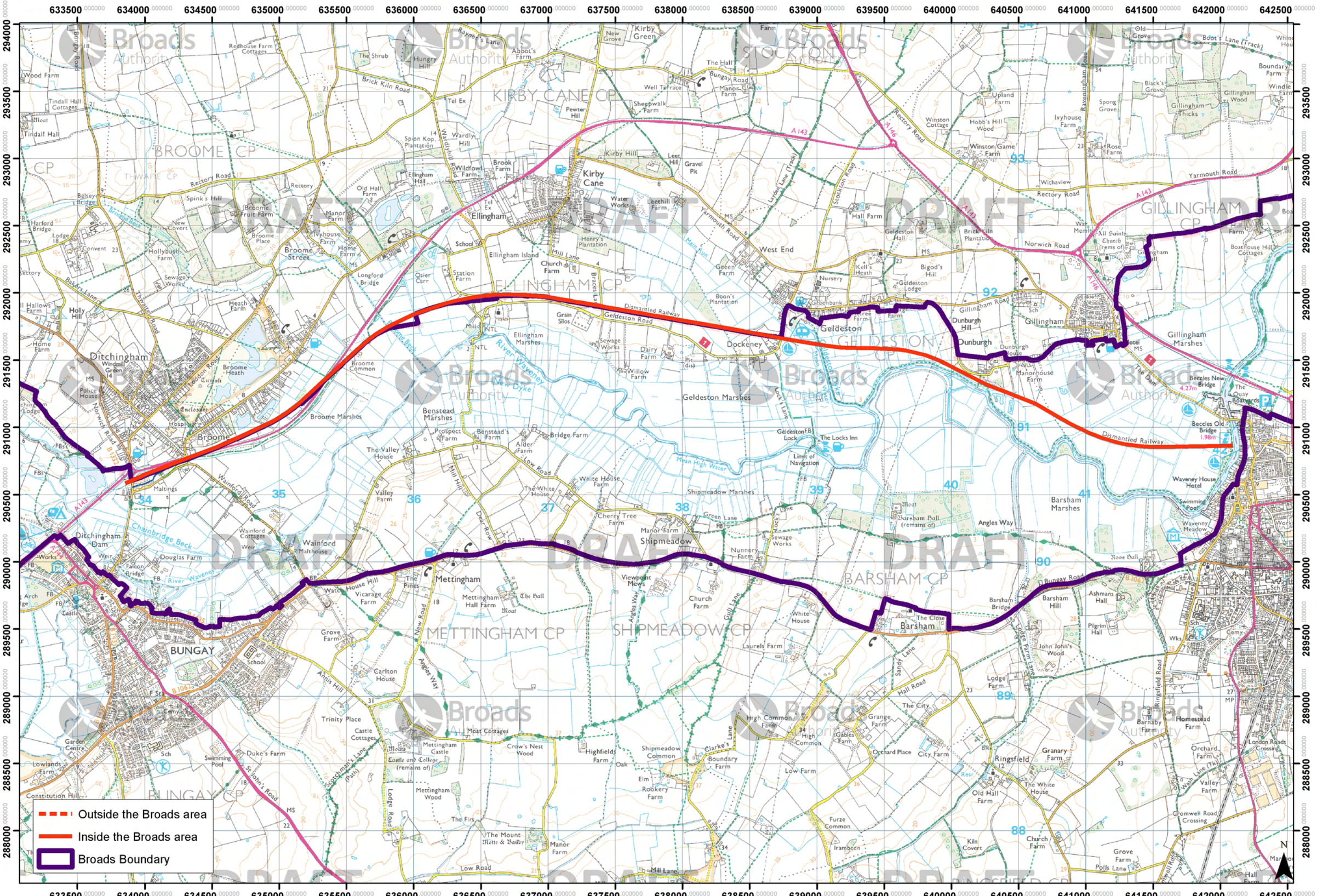

© Crown copyright and database right 2016. Ordnance Survey Licence number 100021573.
You are not permitted to copy, sub-licence, distribute or sell any of this data to third parties in any form.
The Broads Authority Boundary dataset is a representation indicating the location of the executive boundary at 1:10000. The definitive paper map is held by the Broads Authority which shows the legal boundary at 1:10000.