


















Key

Map A: Flood Risk

-  Water Bodies
-  Flood Risk Zone 3 (Environment Agency)
-  Flood Risk Zone 2 (Environment Agency)

Nature Conservation Designations & Heritage Assets, plus Minerals and Waste sites

-  INTERNATIONAL (Special Areas of Conservation, Special Protection Areas, Ramsars)
-  NATIONAL (Special Sites of Scientific Interest, National Nature Reserves)
-  LOCAL (County Wildlife Sites, Local Nature Reserves)
-  Norfolk Coast Area of Outstanding Natural Beauty
-  Scheduled Ancient Monuments
-  Registered Parks & Gardens
-  Conservation Areas
-  Scheduled Ancient Monuments
-  Minerals Extraction Sites
-  Waste Management Sites
-  Key Wastewater Treatment Works
-  Listed Mill
-  Unlisted Site/Mill
-  Listed Building