Broads Local Plan - Preferred Options - December 2016

Inset Map 6. Ditchingham

Scale 1:5,000

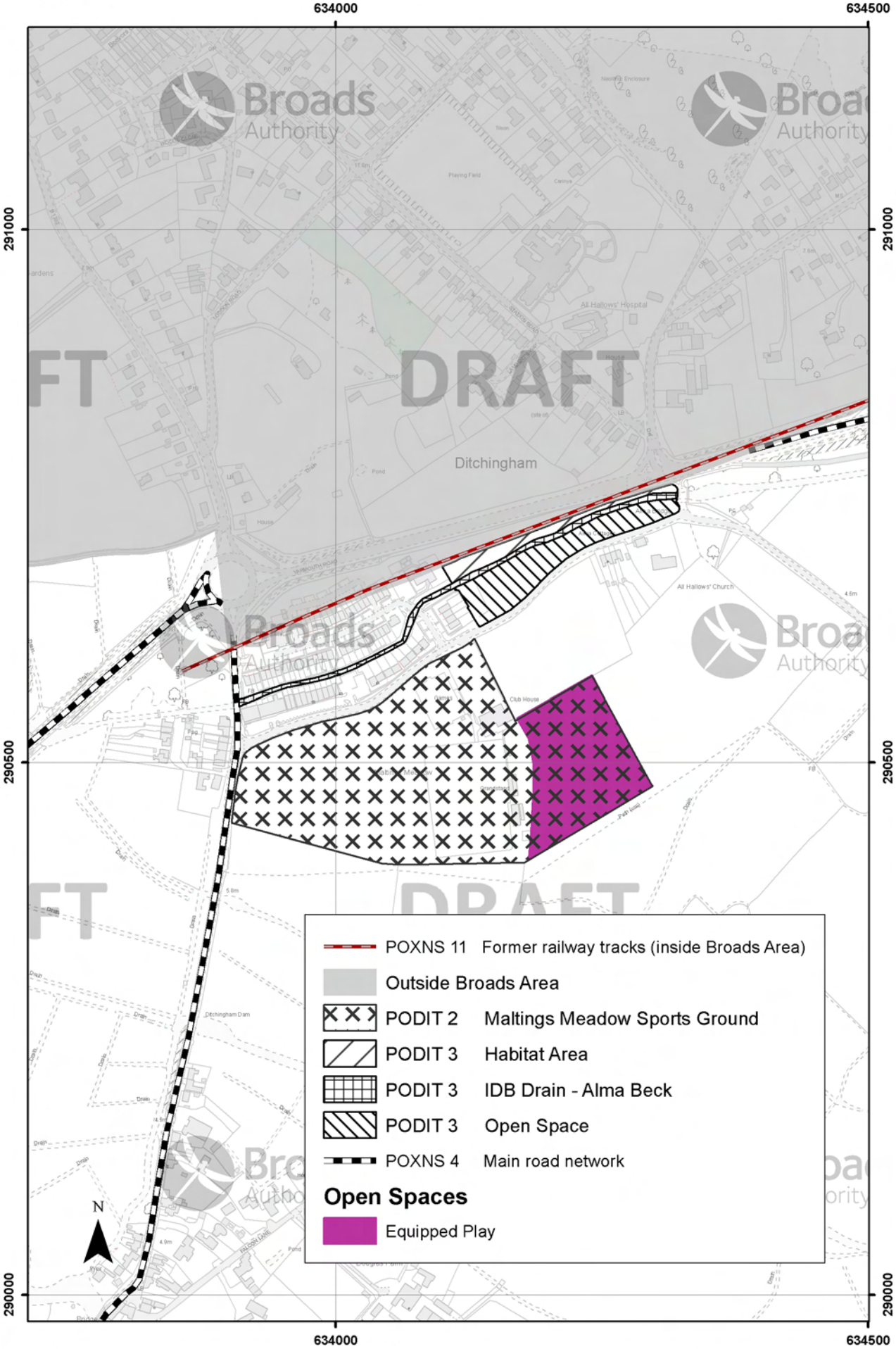

© Crown copyright [and database rights] 2016 OS 100021573. You are permitted to use this data solely to enable you to respond to, or interact with, the organisation that provided you with the data. You are not permitted to copy, sub-licence, distribute or sell any of this data to third parties in any form.

Broads Local Plan - Flood Risk - December 2016

Inset Map 6. Ditchingham

Scale 1:5,521

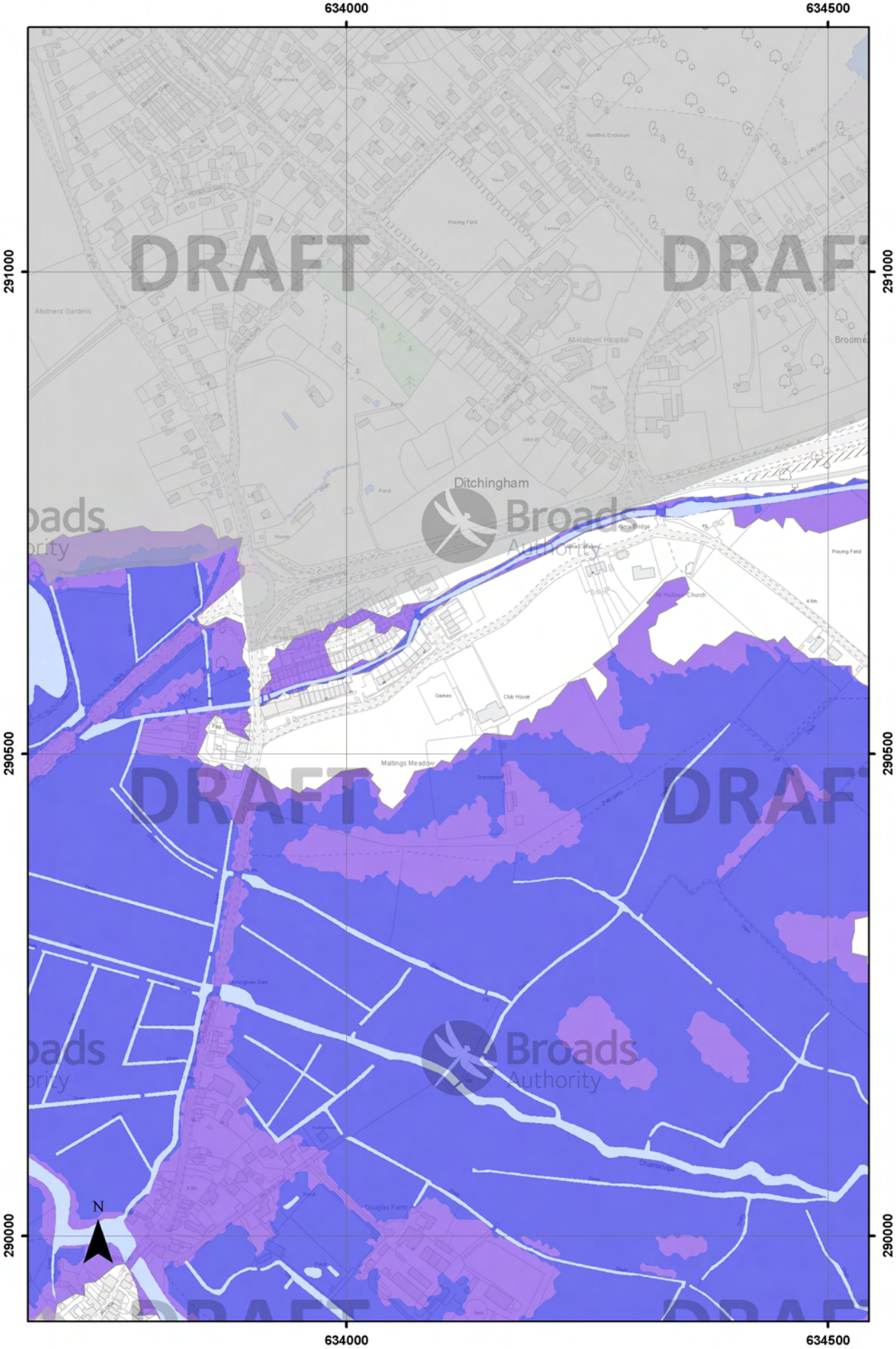

© Crown copyright [and database rights] 2016 OS 100021573. You are permitted to use this data solely to enable you to respond to, or interact with, the organisation that provided you with the data. You are not permitted to copy, sub-licence, distribute or sell any of this data to third parties in any form. © Environment Agency copyright and/or database right 2015. All rights reserved. Some features of this map are based on digital spatial data from the Centre for Ecology & Hydrology, © NERC (CEH). © Crown copyright and database rights 2004 Ordnance Survey 100024198.

Broads Local Plan - Nature Conservation Designations & Heritage Assets - December 2016

Inset Map 6. Ditchingham

Scale 1:5,000

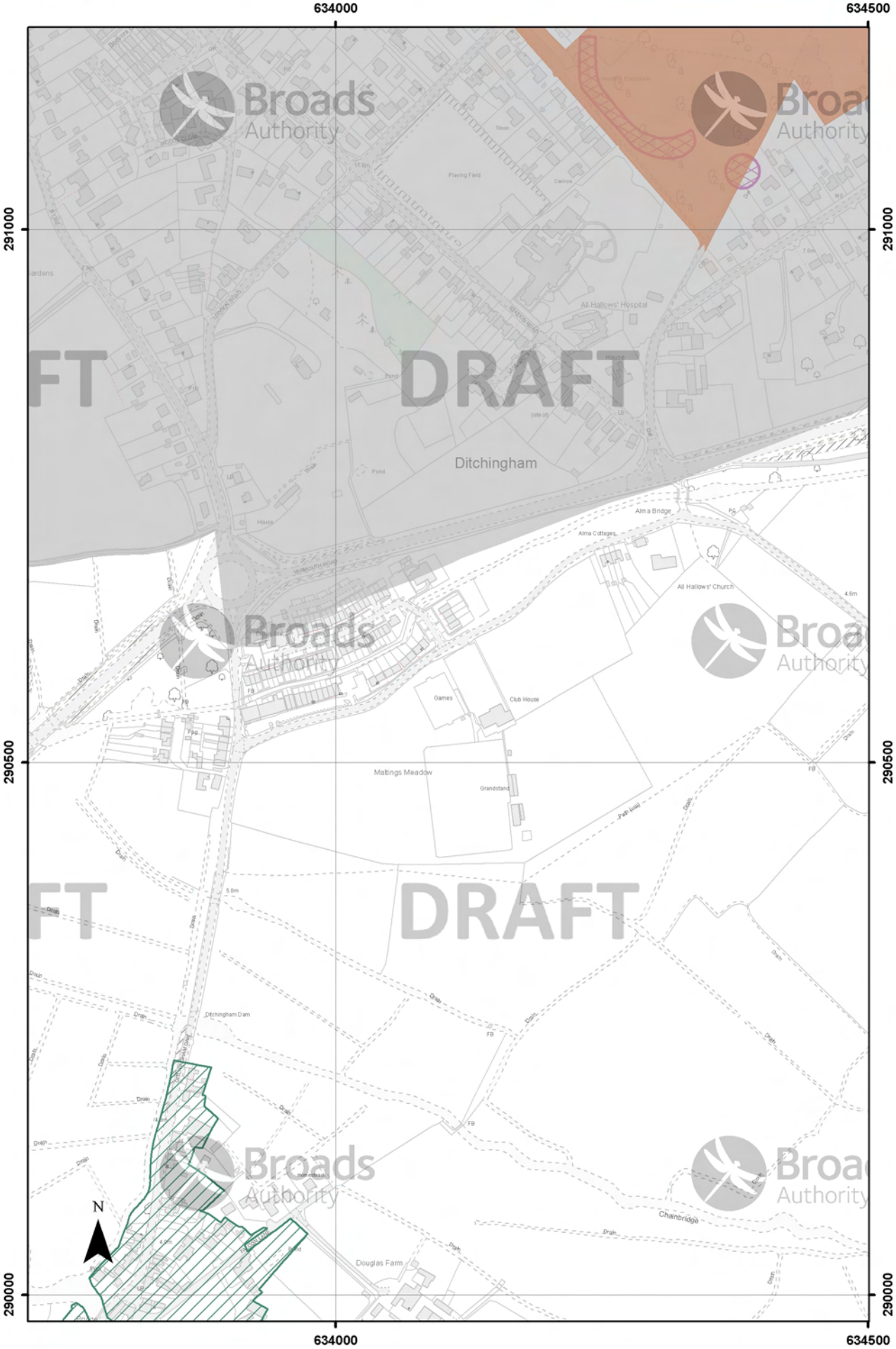

© Crown copyright [and database rights] 2016 OS 100021573. You are permitted to use this data solely to enable you to respond to, or interact with, the organisation that provided you with the data. You are not permitted to copy, sub-licence, distribute or sell any of this data to third parties in any form. ©Norfolk County Council. © Broads Authority. © English Heritage 2016. The English Heritage GIS Data contained in this material was obtained on 10/10/2016. The most publicly available up to date English Heritage GIS Data can be obtained from http://www.english-heritage.org.uk.The data plotted on this map is derived from the above mentioned sources and is subject to the limitations of the digitising process. © Norfolk Biodiversity Information Service. © Suffolk Biodiversity Informaiton Service.