

# Local plan for the Broads Publication version - Policies

December 2024

North West

Scale 1:62,500

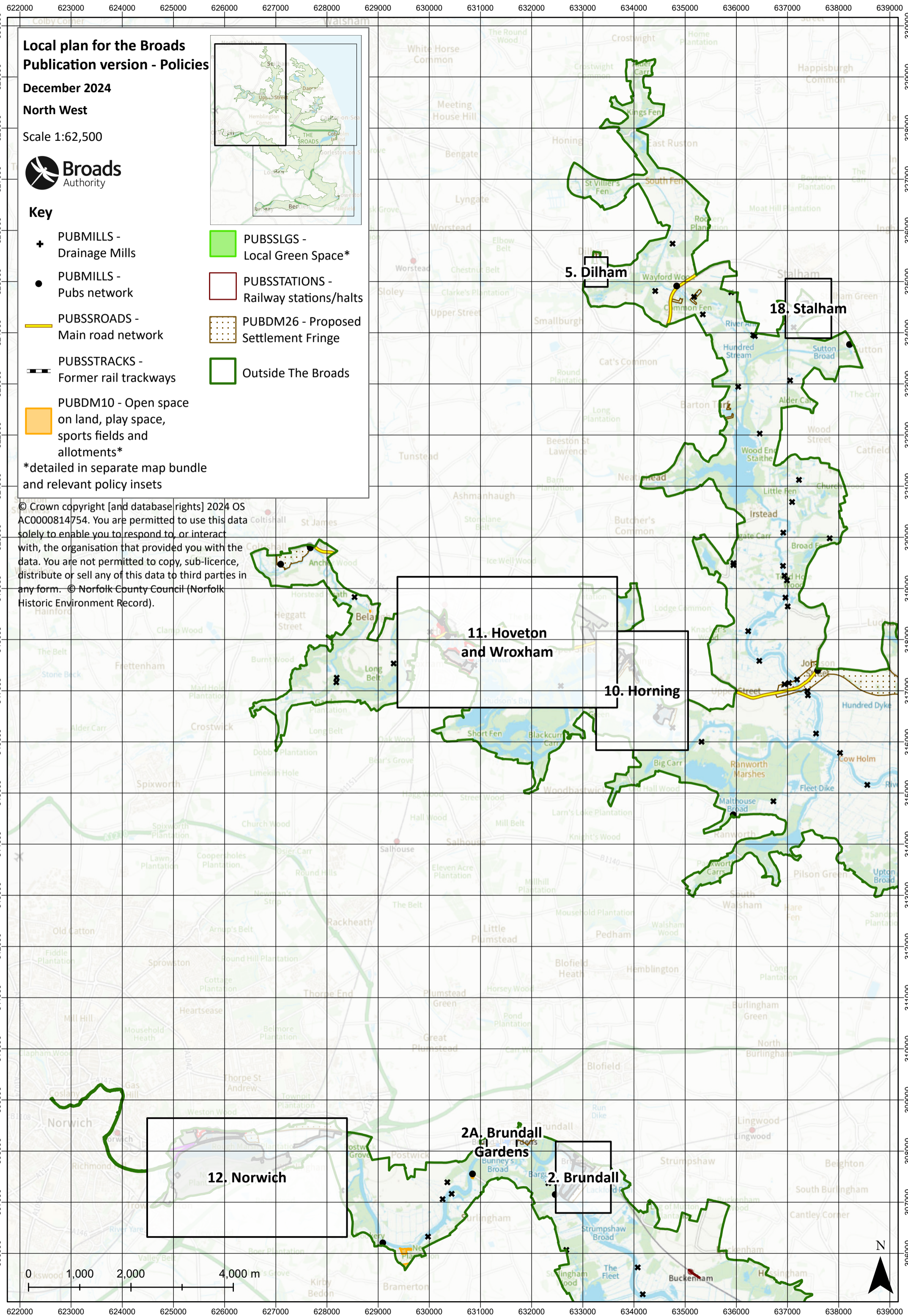
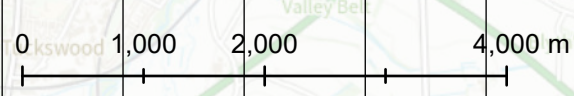
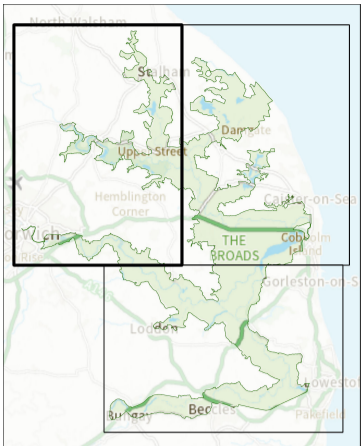


## Key

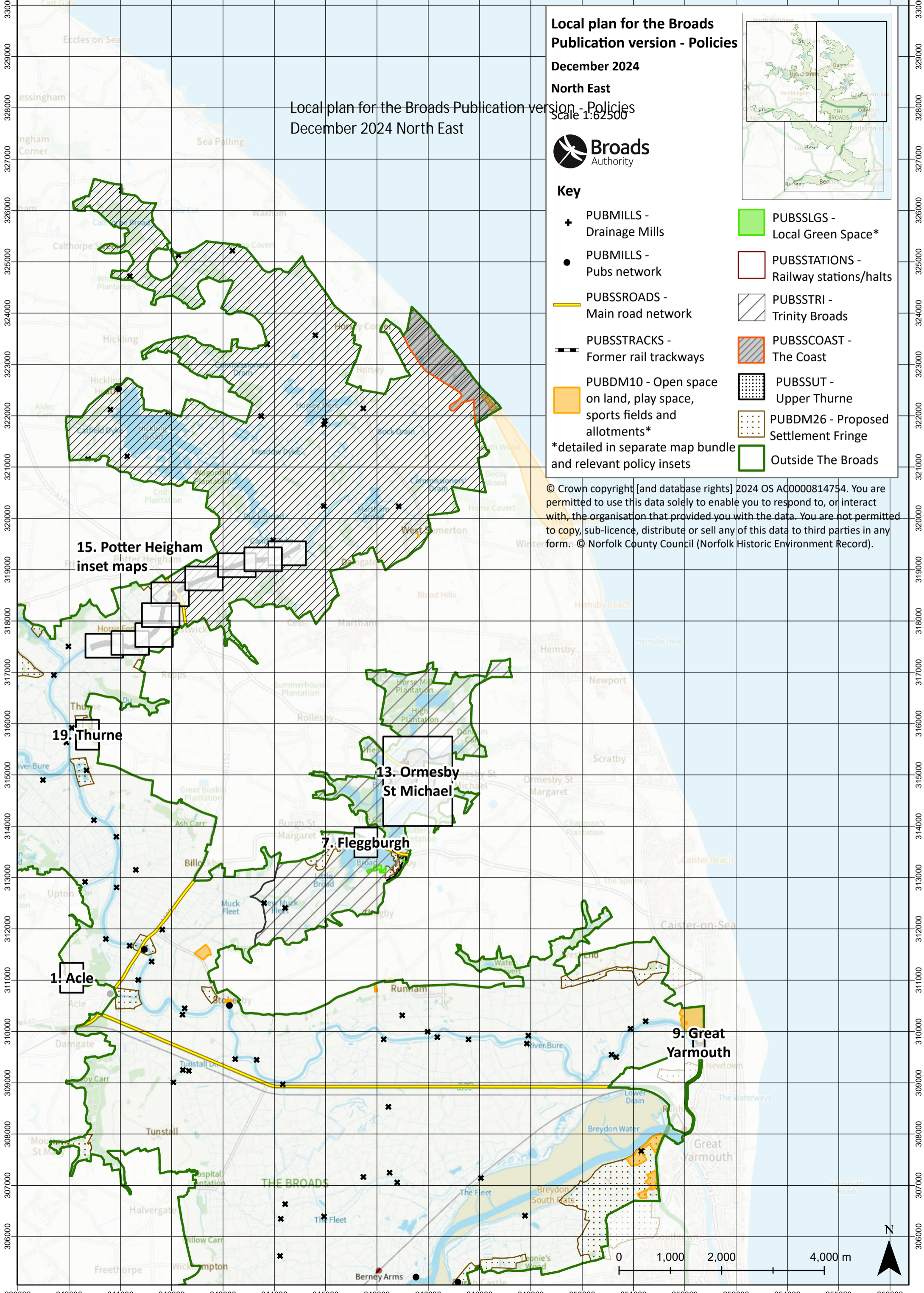
- + PUBMILLS - Drainage Mills**
- PUBMILLS - Pubs network**
- PUBSSROADS - Main road network**
- PUBSSTRACKS - Former rail trackways**
- PUBDM10 - Open space on land, play space, sports fields and allotments\***
- PUBSSLGS - Local Green Space\***
- PUBSSTATIONS - Railway stations/halts**
- PUBDM26 - Proposed Settlement Fringe**
- Outside The Broads**

\*detailed in separate map bundle and relevant policy insets

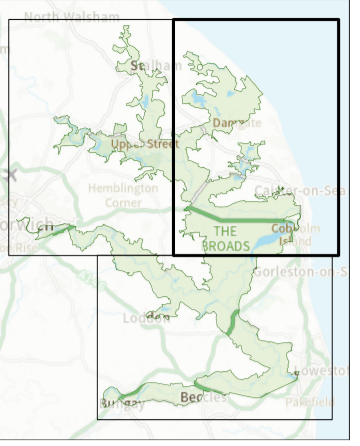
© Crown copyright [and database rights] 2024 OS AC0000814754. You are permitted to use this data solely to enable you to respond to, or interact with, the organisation that provided you with the data. You are not permitted to copy, sub-licence, distribute or sell any of this data to third parties in any form. © Norfolk County Council (Norfolk Historic Environment Record).



639000 640000 641000 642000 643000 644000 645000 646000 647000 648000 649000 650000 651000 652000 653000 654000 655000 656000



**Local plan for the Broads**  
**Publication version - Policies**  
December 2024  
North East  
Scale 1:62500



**Key**

- PUBMILLS - Drainage Mills
  - PUBMILLS - Pubs network
  - PUBSSROADS - Main road network
  - PUBSSTRACKS - Former rail trackways
  - PUBDM10 - Open space on land, play space, sports fields and allotments\*
  - PUBSSLGS - Local Green Space\*
  - PUBSSTATIONS - Railway stations/halts
  - PUBSSTRI - Trinity Broads
  - PUBSSCOAST - The Coast
  - PUBSSUT - Upper Thurne
  - PUBDM26 - Proposed Settlement Fringe
  - Outside The Broads
- \*detailed in separate map bundle and relevant policy insets

© Crown copyright [and database rights] 2024 OS AC0000814754. You are permitted to use this data solely to enable you to respond to, or interact with, the organisation that provided you with the data. You are not permitted to copy, sub-licence, distribute or sell any of this data to third parties in any form. © Norfolk County Council (Norfolk Historic Environment Record).

**15. Potter Heigham inset maps**

**19. Thurne**

**13. Ormesby St Michael**

**7. Fleggburgh**

**1. Acle**

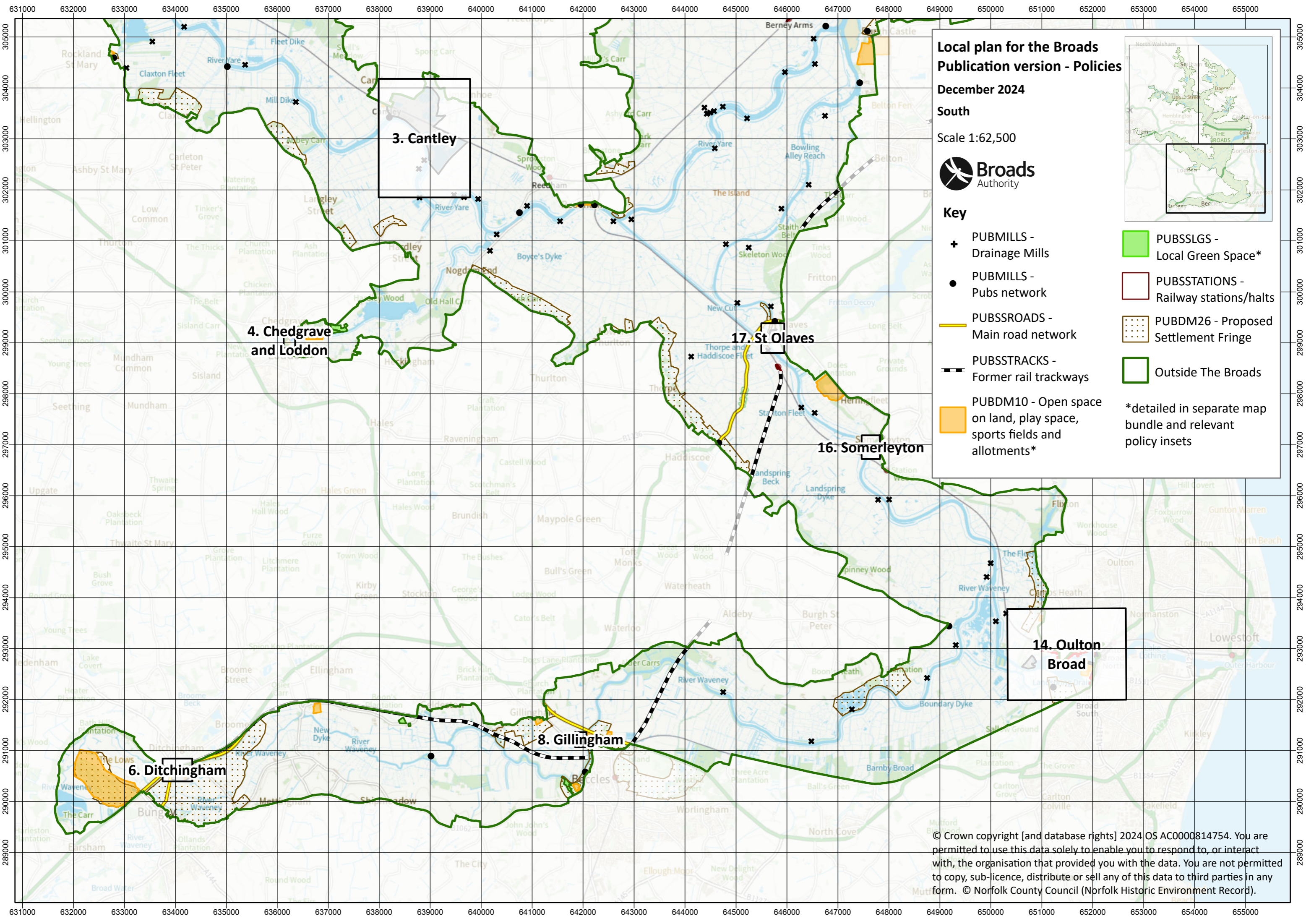
**9. Great Yarmouth**

0 1,000 2,000 4,000 m




639000 640000 641000 642000 643000 644000 645000 646000 647000 648000 649000 650000 651000 652000 653000 654000 655000 656000










330000 329000 328000 327000 326000 325000 324000 323000 322000 321000 320000 319000 318000 317000 316000 315000 314000 313000 312000 311000 310000 309000 308000 307000 306000



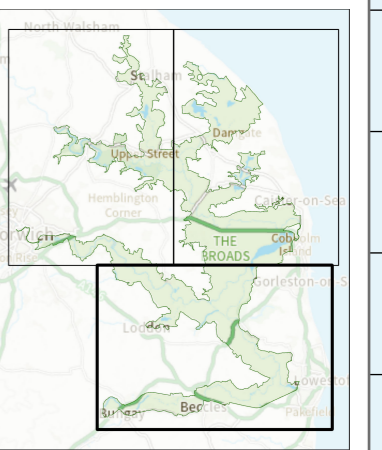
**Local plan for the Broads**  
**Publication version - Policies**  
**December 2024**  
**South**  
 Scale 1:62,500



**Key**

-  PUBMILLS - Drainage Mills
-  PUBMILLS - Pubs network
-  PUBSSROADS - Main road network
-  PUBSSTRACKS - Former rail trackways
-  PUBDM10 - Open space on land, play space, sports fields and allotments\*
-  PUBSSLGs - Local Green Space\*
-  PUBSSTATIONS - Railway stations/halts
-  PUBDM26 - Proposed Settlement Fringe
-  Outside The Broads

\*detailed in separate map bundle and relevant policy insets



© Crown copyright [and database rights] 2024 OS AC0000814754. You are permitted to use this data solely to enable you to respond to, or interact with, the organisation that provided you with the data. You are not permitted to copy, sub-licence, distribute or sell any of this data to third parties in any form. © Norfolk County Council (Norfolk Historic Environment Record).