



Broads Flood Risk Supplementary Planning Document

Draft for consultation ~~September-January 20202019~~

**Consultation runs from
31 January 2020
to
4pm on 4 March 2020.**

Broads Authority
Yare House
62-64 Thorpe Road
Norwich
NR1 1RY

Contents

1.	Introduction	4
2.	About this consultation	5
3.	Local Plan policies SP2 and DM5	6
4.	Sources of flood risk	10
4.1	Fluvial	10
4.2	Surface water runoff (pluvial flooding)	10
4.3	Tidal	10
4.4	Groundwater	10
4.5	Foul Sewerage Flooding	11
4.6	Coastal	12
4.7	Reservoirs	12
4.8	Ordinary Watercourses	12
5.	Understanding Flood Risk	14
5.1	What is flood risk?	14
5.2	What are flood risk zones?	14
5.3	EA flood risk	14
5.4	Strategic Flood Risk Assessment	15
5.5	Nature of flood risk in the Broads	16
5.6	The Broads Flood Risk Alleviation Project and Broadland Futures Initiative	23
5.7	Functional Flood Plain	23
5.8	The Coast	24
6.	Making and assessing a planning application	25
6.1	Site-Specific Flood Risk Assessment (FRA)	25
6.2	Where to get advice	25
6.3	Considering flood risk	25
6.4	Sequential and exceptions tests - general	25
6.5	Sequential Test – specific requirements	27
6.6	Exception Test – specific requirements	28
6.7	The nature of the land and the specific functionality of the floodplain	29
6.8	Existing footprint of development in Flood Zone 3b and Permitted Development (PD)	31
6.9	Environment Agency’s standing advice	32
6.10	Information for Flood Risk Assessments	32
6.11	Without increasing flood risk elsewhere	34
6.12	Flood response plan template	35

7.	Reducing Flood Risk to Development	36
7.1	Section introduction	36
7.2	Raising Floor Levels	36
7.3	Raising Plot Levels	37
7.4	Bunds or Flood Walls	37
7.5	Floating/Amphibious Structures	38
7.6	Resilience and Resistance	38
7.7	Sustainable Drainage Systems (SUDS)	39
7.8	Addressing groundwater flood risk.....	41
7.9	Addressing foul water/sewer flooding	41
7.10	Addressing reservoir flood risk	41
8.	Other Important Considerations.....	43
8.1	Planning permission does not guarantee insurance cover.....	43
8.2	Check Building Regulation requirements.....	43
8.3	Ensure you have the necessary consents	43
8.4	Flood Warnings – only for tidal and fluvial flooding.....	44
8.5	Consider a ‘Climate Smart’ Approach	45
9.	Links to useful websites	46
10.	Summary and Conclusions	48
	Appendix A: Glossary and Abbreviations	49
	Appendix B: The Broads Planning Policy Context	52
	Appendix C: Sustainable Appraisal Objectives and Decision-Making Criteria	53
	Appendix D: Flood Response Plan Guidance and Structure	59
	Appendix E: Climate smart planning cycle.....	70
	Appendix F: Flood Risk Assessment Tick Sheet.....	71
	Appendix G: Privacy notice	73
	Appendix H: SEA Screening	74

1. Introduction

1.1 The purpose of this SPD is to

- a) increase awareness of the nature of flood risk in the Broads area;
- b) give advice to developers and others about the Authority's approach to the issue of development and flood risk, and;
- c) stress the need to maintain a high standard of design in new waterside development.

1.2 Flooding can cause damage to property and infrastructure. Coastal flooding can be particularly damaging. The threat of flooding can also cause fear and distress to people and in some cases, flooding can lead to injury¹ and even loss of life. Inappropriate flooding can also harm the important habitats and species who rely on the Broads. This can have long term consequences for site maintenance and achieving conservation objectives. On the other hand, flooding is also a natural process within a floodplain. In some circumstances it can benefit wildlife.

1.3 The Broads Authority is the Local Planning Authority within the Broads area and this Supplementary Planning Document (SPD) applies only to land within the Authority's executive boundary. The Authority takes advice from the Environment Agency (EA) and Lead Local Flood Authorities (LLFA) on flood related issues concerning development. The EA is responsible for flood defence and has permissive powers to carry out work to construct and improve flood defences.

1.4 The NPPF 2019 defines supplementary planning documents as '*documents which add further detail to the policies in the development plan. They can be used to provide further guidance for development on specific sites, or on particular issues, such as design. Supplementary planning documents are capable of being a material consideration in planning decisions but are not part of the development plan.*'

1.5 The Authority considers that this SPD will help applicants consider the issue of flooding in an appropriate way. The SPD should be read alongside policy SP2 and DM5 of the Local Plan for the Broads (adopted 2019). The SPD is a material consideration in determining planning applications. The advice and guidance herein will not add unnecessary financial burden to development.

¹ There is a residual risk from all water, especially if it is moving (a flood, at certain velocity and above 4-6cm in depth) which would sweep people and things before it.

29 2. About this consultation

30 2.1 This SPD replaces the 2017 SPD. This update to the 2017 SPD is required because the policy on
31 which the 2017 SPD was based (DP29 of the Development Management DPD) has been
32 superseded and replaced by SP2 and DM5 of the Local Plan for the Broads. We have also taken
33 this opportunity to make some other changes that perhaps make things clearer or reflect
34 changes to guidance/practice.
35

36 2.2 We consulted on the first draft of this document back in September 2019. We have made some
37 amendments following the comments we received as part of that consultation. As the
38 regulations for producing a SPD require two stages of consultation, we are consulting you again.

39 2.3 This version is the second draft for consultation. Please tell us your thoughts and suggest any
40 changes you think would make the SPD better and set out your reasons. This consultation runs
41 for just over 4 weeks only and will run from 31 January to 4pm 4 March 2020. We will then
42 read to each of the comments received with our responses. We may make changes if we agree
43 with you. If we do not make changes we will set out why. The final SPD will be adopted at a
44 future meeting of Full Authority. Please email us your comments: [planningpolicy@broads-](mailto:planningpolicy@broads-authority.gov.uk)
45 [authority.gov.uk](mailto:planningpolicy@broads-authority.gov.uk).

46 2.4 This consultation document and consultation process have been developed to adhere to the
47 Broads Authority's Statement of Community Involvement².

48 2.5 Information provided by you in response to this consultation, including personal data, may be
49 published or disclosed in accordance with the access to information regimes (these are
50 primarily the Freedom of Information Act 2000 (FOIA), the Data Protection Act 2018 (DPA), and
51 the Environmental Information Regulations 2004). Please see [Appendix G](#) for the Privacy Notice.

52 2.6 **Are you satisfied that this consultation has followed the Consultation Principles?** If not, or you
53 have any other observations about how we can improve the process, please contact us at
54 planningpolicy@broads-authority.gov.uk.

55 2.7 Historic England, Natural England and the Environment Agency were asked for their opinions
56 relating to the need for a Strategic Environment Assessment. Historic England replied saying 'we
57 would advise that it is not necessary to undertake a Strategic Environmental Assessment of this
58 particular SPD'. The Environment Agency said 'we are satisfied that in itself the SPD will not
59 have additional significant environment effects further than those assessed as part of the Local
60 Plan. The SPD outlines the approach to take in order to comply with the Local Plan. Therefore
61 our view would be that the Flood Risk SPD does not require a specific SEA to be undertaken'.
62 Natural England said 'that there are unlikely to be significant environmental effects from the
63 proposed plan on sensitive sites that Natural England has a statutory duty to protect'. The SEA
64 Screening is at [Appendix H](#).

² Our current SCI is here: http://www.broads-authority.gov.uk/data/assets/pdf_file/0006/576609/Final-Adopted-Statement-of-Community-Involvement-November-2014.pdf

65 **3. Local Plan policies SP2 and DM5.**

66 3.1 The Flood Risk SPD is in conformity with the Local Plan for the Broads (adopted 2019) and the
67 National Planning Policy Framework (NPPF) (2019). It expands on Local Plan policy SP2 and DM5
68 and DM6:

Policy SP2: Strategic flood risk policy

All new development:

- a) Will be located to minimise flood risk, mitigating any residual risk through design and management measures, and ensuring that flood risk to other areas is not materially increased; and
- b) Will incorporate appropriate surface water drainage mitigation measures, and will implement sustainable drainage (SuDS) principles, to minimise its own risk of flooding and to not materially increase the flood risk to other areas.

Particular care will be required in relation to habitats designated as being of international, national, regional and local importance in the area and beyond which are water sensitive.

Development proposals which would have an adverse impact on flood risk management will be refused.

Policy DM5: Development and flood risk

Development within the Environment Agency’s flood risk zones will be acceptable only when:

- i) It is compatible with national policy and when the sequential test and the exception test, where applicable, have been satisfied;
- ii) A site specific Flood Risk Assessment, where required, demonstrates an acceptable flood risk and/or suitable flood protection mitigation measures are incorporated into the proposals, where necessary, which can be satisfactorily implemented; and
- iii) It would not affect the ability for future flood alleviation projects to be undertaken.

The Site Specific Flood Risk Assessment will need to meet the requirements of the NPPG and demonstrate or assess:

- a) That the development is safe for its lifetime, taking into account the vulnerability of its users and climate change;
- b) Whether the proposed development will make a significant contribution to achieving the objectives of the Local Plan;
- c) Whether the development involves the redevelopment of previously developed land or buildings and would result in environmental improvements over the current condition of the site;
- d) Whether appropriate measures to ensure resilience to potential flooding have been incorporated into the development;
- e) Whether appropriate measures to reduce the risk of flooding (on and offsite), including sustainable drainage systems, have been incorporated;
- f) Where the proposal involves the replacement of an existing building, whether the replacement building is located and/or designed without increasing flood risk and, where possible, to reduce the risks and effects of flooding;

- g) Whether an acceptable flood risk and/or suitable flood protection mitigation measures are incorporated into the proposals, where necessary, which can be satisfactorily implemented;
- h) Whether the risk of flooding is not increased elsewhere and, wherever possible, is reduced;
- i) That the integrity of existing coastal and river defences are not undermined;
- j) That the development does not reduce the potential of land used for current or future flood management;
- k) Compatibility with the appropriate Catchment Flood Management Plan or Shoreline Management Plan;
- l) Use of development to reduce the risk of flooding through location, layout and design and incorporate sustainable drainage systems to minimise surface water run-off and avoid pollution (see DM6);
- m) That sites at little or no risk of flooding are developed in preference to areas at higher risk;
- n) There is safe access and egress from the site;
- o) There are management and maintenance plans for flood protection/mitigation measures, including arrangements for adoption by any public authority or statutory undertaker and any other arrangements to secure the operation of the scheme throughout its lifetime;
- p) That the development would not negatively impact on water quality of surface water and ground water; and
- q) There is a Flood Response Plan (FRP).

The relocation of existing development to an undeveloped site with a lower probability of flooding will be permitted where:

- r) The vacated site would be reinstated as naturally functioning flood plain;
- s) The benefits of flood risk reduction outweigh the benefits of leaving the proposed new site undeveloped; and
- t) The development of the proposed new site is appropriate when considered against the other policies of the Local Plan.

In the case of the replacement of an existing residential property in flood zone 3a, the replacement dwelling must be on a like-for-like basis, with no increase in the number of bedrooms, on the same sized footprint³ and wherever possible being relocated in a less vulnerable part of the site.

Any required additional or enhanced flood defences should not conflict with the purposes and special qualities of the Broads.

Policy DM6: Surface water run-off

All development proposals will need to incorporate measures to attenuate surface water run-off in a manner appropriate to the Broads. This will need to reflect the characteristics of the site in accordance with a drainage hierarchy for rainwater so that, in order of priority, they:

- a) Continue natural discharge processes;
- b) Store water for later use;
- c) Adopt shallow infiltration techniques in areas of suitable porosity;
- d) Store water in open water features for gradual release to a watercourse;

³ The “footprint” is the aggregate ground floor area of the existing on-site buildings, including outbuildings which affect the functionality of the floodplain but excluding temporary buildings, open spaces with direct external access between wings of a building, and areas of hard standing.

- e) Store water in sealed water features for gradual release to a watercourse;
- f) Discharge direct to a watercourse;
- g) Discharge direct to a surface water drain (highways, Anglian Water or other body or within private ownership);
- h) Discharge direct to deep infiltration or borehole soakaways; or
- i) Discharge direct to a combined sewer

The surface water runoff rate that will occur as a consequence of the development is required to be no more than the existing pre-development greenfield runoff rate. Brownfield sites should aim to reduce runoff as close to greenfield rates as possible. The discharge rate for brownfield sites should be no more than the rate prior to any new development. Applicants are encouraged to seek betterment in surface water runoff as part of their proposals for brownfield sites. The runoff rate should be agreed with the Local Planning Authority, in conjunction with the Lead Local Flood Authority and where relevant sewerage undertaker.

Sustainable Drainage Systems (SuDS) shall be used unless, following adequate assessment, soil conditions and/or engineering feasibility dictate otherwise.

Proposals to address surface water must be considered at an early stage of the scheme design process. The following criteria need to be addressed when designing measures to address surface water:

- i) Use a risk assessment on treatment stages to reflect the type of proposed development and how surface water run-off and drainage will affect the receptor. A 1.2m clearance between the base of infiltration SuDS and the peak seasonal groundwater levels is required;
- ii) Take the current drainage arrangements of the area into account (including groundwater levels);
- iii) Take natural site drainage and topography into account;
- iv) Effectively manage water including maintenance of and, where possible improvement to water quality; and
- v) Provide amenity for local residents whilst ensuring a safe environment.

Where SuDS via ground infiltration is feasible, to ensure that SuDS discharge water from the development at the same or lesser rate as prior to construction, developers must undertake groundwater monitoring within the winter period and winter percolation testing in accordance with the current procedure⁴.

Minor developments that increase the footprint of an impermeable surface are required, where appropriate, to incorporate mitigation measures to reduce surface water runoff, manage surface water flood risk to the development itself and to others, maximise the use of permeable materials to increase infiltration capacity, incorporate on-site water storage, and make use of green roofs and green walls wherever reasonably practicable and appropriate, in accordance with design policies.

Within the critical drainage catchments as identified by the Lead Local Flood Authority, and in other areas where the best available evidence indicates that a serious and exceptional risk of

⁴ Currently BRE Digest 365: www.brebookshop.com/details.jsp?id=327592

surface water flooding exists, all development proposals involving new buildings, extensions and additional areas of hard surfacing shall ensure that adequate and appropriate consideration has been given to mitigating surface water flood risk.

Schemes that involve SuDS will be required to provide details of the management regime to ensure effective operation of the type of SuDS delivered in perpetuity.

DRAFT

70 4. Sources of flood risk

71 4.1 Fluvial

72 4.1.1 Fluvial flood risk is flooding from rivers because of a river overflowing or its banks being
73 breached. It should be noted that climate change is likely to result in increased river flows
74 (between 25% and 65% increase)

75 4.2 Surface water runoff (pluvial flooding)

76 4.2.1 This is rainwater (including snow and other precipitation) which (a) is on the surface of the
77 ground (whether or not it is moving), and (b) has not entered a watercourse, drainage
78 system or public sewer. (The Flood and Water Management Act 2010 (FWMA) definition)

79 4.2.2 Intense rainfall, often not lasting a long time, that is unable to soak into the ground or enter
80 drainage systems, can run quickly off land and result in local flooding. Surface water flooding
81 problems are linked to issues of poor drainage, or drainage blockage by debris, and sewer
82 flooding.

83 4.2.3 There are several stakeholders identified by the FWMA who have a role in managing surface
84 runoff flooding, these are; Lead Local Flood Authorities, Local Planning Authorities, Water
85 Utilities Companies, Highways Authorities, Riparian Owners.

86 4.3 Tidal

87 4.3.1 Tidal flooding is caused by extreme tide levels beyond ground and/or defence levels. Tidal
88 flooding often also occurs by waves overtopping or breaching defences (artificial or natural
89 like dunes).

90 4.3.2 Tidal flood risk is assessed based on Extreme Still Water Sea Levels (ESWSL), plus an
91 allowance for the interaction of wind and waves. An ESWSL is the level the sea is expected to
92 reach during a storm event for a particular magnitude of flood event as a result of the
93 combination of astronomical tides and meteorological surges. The scale of these events is
94 referred to as 'still' water with additional allowances for the effect of waves, wind and swell.
95 The astronomical tide levels are mainly generated by the gravitational effects of the sun and
96 the moon. Surge events are the result of meteorological conditions where low atmospheric
97 pressure causes the sea level to be increased to a higher level than during more average or
98 high atmospheric pressure conditions. The wave heights and swells are influenced by the
99 strength, direction and persistence of the wind and the profile of the nearshore.

100 4.4 Groundwater

101 4.4.1 This is water below the surface of the ground and in direct contact with the ground or
102 subsoil. It is worth noting that this definition does not include water in buried pipes or other
103 containers. (The Flood and Water Management Act 2010 (FWMA) definition).

104 4.4.2 The UK Groundwater Forum describes groundwater flooding because of water rising from
105 the underlying strata or from water flowing from abnormal springs.

- 106 4.4.3 In comparison to fluvial flooding, current understanding of the risks posed by groundwater
107 flooding is limited and mapping of flood risk from groundwater sources is in its infancy.
- 108 4.4.4 Flooding from groundwater is classed as a Local Flood Risk and as such is the responsibility of
109 the Lead Local Flood Authority which is Suffolk/Norfolk County Council. Under the Flood and
110 Water Management Act (2010), LLFAs have powers to carry out risk management functions
111 relating to groundwater flood risk.
- 112 4.4.5 Groundwater flooding is most likely in low-lying areas with permeable strata (aquifers)
113 underneath and more likely to appear after periods of sustained rainfall. Groundwater
114 flooding tends to occur sporadically in both location and time, and tends to last longer than
115 fluvial, pluvial or sewer flooding. Groundwater flooding can also interact with other flood
116 sources, worsening the risk of pluvial, fluvial or sewer flooding by reducing rainfall
117 infiltration or discharge to sewers.
- 118 4.4.6 Groundwater flooding risk increases where long reaches of watercourse are culverted and
119 higher groundwater levels are not able to naturally pass into watercourses. It should be
120 noted that although an area may be designated as susceptible to groundwater flooding, this
121 does not mean that groundwater flooding will definitely be a problem within these areas;
122 rather it indicates potential risk.
- 123 4.4.7 The future risk from this source is less certain than other sources as climate change
124 predictions indicate that, although sea levels will rise (thus possibly raising groundwater
125 levels), overall summer rainfall will decrease, with a long-term effect of lowering the
126 groundwater levels. However, long periods of wet weather, such as those experienced in the
127 autumn and winter of 2000/01 are predicted to increase. These are the type of weather
128 patterns that can cause ground water flooding to occur.
- 129 **4.5 Foul Sewerage Flooding**
- 130 4.5.1 Sewer flooding can occur during periods of extreme weather when intense rainfall overloads
131 the sewer system capacity (surface water, foul or combined), and/or when sewers cannot
132 discharge properly to watercourses due to high water levels. Sewer flooding can also happen
133 because of blockages⁵, collapses or equipment failure in the sewerage system. Infiltration or
134 entry of soil or groundwater into the sewer system via faults in the fabric of the sewerage
135 system, is another cause of sewer flooding. Infiltration is often related to shallow
136 groundwater, and may cause high flows for prolonged periods of time.
- 137 4.5.2 Even where sewers are built to current standards, they are likely to be overwhelmed by
138 larger events of the magnitude often considered when looking at river or surface water
139 flooding. Existing sewers can also become overloaded as new development adds to the
140 discharge to their catchment, or due to incremental increases in roofed and paved surfaces
141 at the individual property scale (urban creep). Sewer flooding is therefore a problem that
142 could occur in many locations.

⁵ Anglian Water actively works with their customers as part of their Keep it Clear Campaign to reduce the number of blockages which occur from cooking fat, wipes and other items which should not be disposed in drains.

143 4.5.3 The applicant will need to consider the available capacity of existing sewers to receive
144 additional foul flows into the public sewerage network rather than historic issues which are
145 the responsibility of Anglian Water and other risk management authorities (where relevant).

146 4.5.4 Applicants should also assess the risk of foul sewerage flooding. Anglian Water Services are
147 the sewerage undertaker and can provide relevant information to applicants to inform
148 preparation of Flood Risk Assessments. See section 7.9 for the submission requirements for
149 applicants when preparing a foul drainage strategy proportionate to the scale of the
150 proposed development. Anglian Water offer pre-planning service for identifying feasible
151 drainage solutions for major development proposals.

152 (<https://www.anglianwater.co.uk/developers/development-services/pre-planning-services>)

153 4.6 Coastal

154 4.6.1 If the coast is eroding, then the potential effect is that tidal flood and erosion defences near
155 to the sea will be lost and flood risk may increase. To maintain an appropriate standard of
156 safety from flooding works may be needed to slow down or stop the rate of coastal erosion
157 and so maintain the integrity of the coastal defences. The (2010) North Norfolk Shoreline
158 Management Plan (SMP) SMP 6 Kelling to Lowestoft describe the high-level strategy and
159 coastal policies.

160 4.7 Reservoirs

161 4.7.1 Reservoir flooding is very different from other forms of flooding. It may happen with little or
162 no warning and evacuation will need to happen immediately. The likelihood of such flooding
163 is difficult to estimate, but it is less likely than flooding from rivers or surface water. It may
164 not be possible to seek refuge upstairs from floodwater as buildings could be unsafe or
165 unstable because of the force of water from the reservoir breach or failure.

166 4.7.2 Flooding from reservoirs with an impounded volume greater than 25,000 cubic metres are
167 governed by the Reservoir Act 1975 and are listed on a register held by the Environment
168 Agency. The level and standard of inspection and maintenance required under the Act
169 means that the risk of flooding from reservoirs is relatively low. Recent changes to legislation
170 under the Flood and Water Management Act require the Environment agency to designate
171 the risk of flooding from these reservoirs. The Environment agency is currently progressing a
172 'Risk Designation' process so that the risk is formally determined.

173 4.8 Ordinary Watercourses

174 4.8.1 Ordinary Watercourses are defined as; every river, stream, ditch, drain, cut, dyke, sluice,
175 sewer (other than a public sewer) and passage through which water flows and which does
176 not form part of a main river. These watercourses, although not shown at risk on the
177 Environment Agency flood map for planning, can be a source of fluvial flooding. The
178 Environment Agency flood map for planning can only model and show risk of flooding on
179 catchments greater than 3km². Appropriate site-specific risk assessments still need to
180 consider ordinary watercourses as a source of flood risk.

181 4.8.2 In terms of local flood risk management, these watercourses are still largely influenced by
182 the Land Drainage Act 1991. This Act identifies three key stakeholders in the management of
183 ordinary watercourses, these are; Internal Drainage Boards, Local District Authorities and
184 Riparian Owners.

185 4.8.3 In the County of Norfolk for example there are approximately 7,178 km of mapped ordinary
186 watercourses included in the Environment Agency’s Detailed River Network dataset. This is
187 probably a conservative figure as many ordinary watercourses in Norfolk remain unmapped.
188

189 4.8.4 Maps of the Broads (2006) Internal Drainage District and the Norfolk Rivers Internal Drainage
190 District are available here and here. These maps show which watercourses are designated as
191 Adopted Watercourses by each Board. The adoption of a watercourse is an
192 acknowledgement by the Board that the watercourse is of arterial importance to the
193 Internal Drainage District and as such will normally receive maintenance from the IDB. This
194 maintenance is not necessarily carried out on an annual basis but on a recurrence deemed
195 necessary to meet water level management requirements. The designations are made under
196 permissive powers (meaning there is no obligation for IDBs to fulfil any formal maintenance
197 requirement and there is no change in the ownership or liability associated with the
198 watercourse

DRAFT

199 **5. Understanding Flood Risk**

200 **5.1 What is flood risk?**

201 5.1.1 According to the National Planning Practice Guidance (NPPG), “flood risk” is a combination
 202 of the probability and the potential consequences of flooding from all sources – including
 203 from rivers and the sea, directly from rainfall on the ground surface and rising groundwater,
 204 overwhelmed sewers and drainage systems, and from reservoirs, canals and lakes and other
 205 artificial sources. Development should also have regard to the climate change flood extents
 206 (from all sources of flooding) and these are mapped in the Strategic Flood Risk Assessment
 207 (see 5.5).

208 **5.2 What are flood risk zones?**

209 5.2.1 Flood Zones 1, 2 and 3 outline areas at low risk, medium risk and high risk respectively from
 210 both tidal and fluvial flooding. Flood Zones do not consider the effects of flood defences, so
 211 are a worst-case assessment of flood risk. They are shown on the Environment
 212 Agency’s Flood Map for Planning (Rivers and Sea)⁶ and on the SFRA maps⁷ and defined in the
 213 table below (taken from the NPPG). As mentioned previously, the impact of climate change
 214 needs to be considered (see 5.1.1)

Flood Zone	Definition
Zone 1 Low Probability	Land having a less than 1 in 1,000 (0.1%) annual probability of river or sea flooding. All land outside Zones 2 and 3
Zone 2 Medium Probability	Land having between a 1 in 100 (1%) and 1 in 1,000 (0.1%) annual probability of river flooding; or Land having between a 1 in 200 (0.5%) and 1 in 1,000 (0.1%) annual probability of sea flooding.
Zone 3a High Probability	Land having a 1 in 100 (1%) or greater annual probability of river flooding; or Land having a 1 in 200 (0.5%) or greater annual probability of sea flooding.
Zone 3b The Functional Floodplain	This zone comprises land where water has to flow or be stored in times of flood. Local planning authorities should identify in their Strategic Flood Risk Assessments areas of functional floodplain and its boundaries accordingly, in agreement with the Environment Agency.

215 **5.3 EA flood risk**

216 5.3.1 The Environment Agency (EA) flood risk maps (river and sea) show the current probability or
 217 likelihood of flooding without defences in place. They therefore show a ‘worst case’
 218 scenario. However, the EA maps do not include climate change predictions of rising sea
 219 levels, increase in peak river flow, or increased peak rainfall intensity. Also, the EA flood risk
 220 maps just show areas identified as Flood Zone 3 and do not set out zones 3a and 3b. So, the
 221 EA maps are not sufficient to use to consider the impact of flooding to an individual
 222 property. Site-specific flood risk assessments (FRA) are required to consider the impacts of
 223 all sources of flooding on an individual property. These should also include climate change
 224 considerations (and the SFRAs demonstrate the climate change flood extents).

⁶ See the flood maps here: <http://apps.environment-agency.gov.uk/wiyby/37837.aspx>

⁷ SFRAs in place relevant to the Broads: <http://www.broads-authority.gov.uk/planning/planning-policies/sfra/sfra>

225 5.3.2 Whilst most of the Broads Authority area is covered by the river and coastal flood map,
226 those areas outside of it (e.g. Flood Zone 1) should also look at the Risk of Surface Water
227 Flood Map on the EA website. This shows surface water flooding but also shows a proxy risk
228 for fluvial flooding experienced from an ordinary watercourse until a specific FRA is
229 undertaken (i.e. where the EA fluvial modelling could not extend as the catchments were too
230 small to include (those smaller than 3km²)).

231 5.4 **Marine Management Organisation and flood risk**

232 5.4.1 Coastal, and tidal flooding is covered across multiple policies within the East Marine Inshore
233 and Off Shore Plans⁸ such as SOC1, CC1 and Objectives 6 and 9. Other references include
234 Paragraph 249 – Coastal change management.

235 5.5 **Strategic Flood Risk Assessment**

236 5.5.1 A Strategic Flood Risk Assessment is a study carried out by one or more local planning
237 authorities to assess the risk to an area from flooding from all sources, now and in the
238 future. They consider the ~~impacts of~~ climate change flood extents, and assess the impact
239 that land use changes and development in the area will have on flood risk. They are used to
240 inform Local Plans and act as a starting point or basis for considering flood risk on a
241 particular site. SFRA's are high-level strategic documents and, as such, do not go into detail
242 on an individual site-specific basis.
243

244 5.5.2 The Broads Authority Executive Area is covered by four Strategic Flood Risk Assessments
245 (SFRA)⁹:

- 246 • Greater Norwich SFRA (2017)
- 247 • Great Yarmouth SFRA (2017)
- 248 • North Norfolk SFRA (2017)
- 249 • Waveney-East Suffolk SFRA (2018)

250 5.5.3 Many of the SFRA's did flood modelling to reflect up to date climate change allowances such
251 as surface water extent with 40% climate change included. They also brought together the
252 many flood model outputs that have been competed around Norfolk and the Waveney area
253 or East Suffolk. In Norfolk, climate change allowances have been agreed with the
254 Environment Agency and LLFA in the SFRA and with all the Norfolk authorities.

255 5.5.4 Not all of the Broads Authority Executive Area has been modelled for flood risk. For some
256 areas the actual extent of flood zone 3b and 3a is not known. As such, a precautionary
257 approach has been adopted. In areas of no modelling, it is presumed that the entire area is
258 flood zone 3 (in Waveney)East Suffolk) or indicative flood zone 3b (in Norfolk). If a proposed
259 development is shown to be in Flood Zone 3, further investigation should be undertaken as
260 part of a detailed site specific Flood Risk Assessment to define and confirm the extent of
261 Flood Zone 3b. This may require detailed hydraulic modelling. so a site-specific flood risk
262 assessment is required to assess actual flood risk to the site. To cover this, a joint position

⁸ <https://www.gov.uk/government/publications/east-inshore-and-east-offshore-marine-plans>

⁹ Go here to see the SFRA's: <https://www.broads-authority.gov.uk/planning/planning-policies/sfra/sfra>

263 statement has been produced between the Broads Authority and the Environment Agency¹⁰.
264 The Joint Position Statement indicates that modelling on the Broadland Flood Alleviation
265 Project Area (much of the area without modelling) will be completed by the end of 2021.

266 5.5.5 More information on SFRAs can be found in Appendix C of the Local Plan or you can go here
267 to see the SFRAs yourself: [https://www.broads-authority.gov.uk/planning/planning-](https://www.broads-authority.gov.uk/planning/planning-policies/sfra/sfra)
268 [policies/sfra/sfra](https://www.broads-authority.gov.uk/planning/planning-policies/sfra/sfra)

269 5.5.6 As time goes by and further modelling is done, the EA maps will be updated and the SFRA
270 will become outdated. As DM5 explains in the reasoned justification, site specific FRAs will
271 find out the precise nature of flood risk on site, so they will consider both the SFRA and
272 Flood Map for Planning. Even in the future when they don't correspond anymore, the SFRA
273 will still be useful as it is likely that areas of flood zone 3b will not be drastically different.

274 5.6 Nature of flood risk in the Broads

275 5.6.1 Approximately 82.5% of the Broads Authority Executive Area is covered by flood zone 3 (3,
276 3a & 3b). This equates to 25,472 hectares. The Broads Authority boundary is tightly drawn
277 around the edge of the floodplain. The extent and nature of flood risk, with significant areas
278 of 'functional floodplain', mean that flood risk is a major constraint on development in the
279 Broads.

280 5.6.2 The flood risk in the Broads is mainly from both fluvial and tidal sources. The whole
281 character and development in the Broads over many hundreds of years has been closely
282 associated with the water environment and flood risk. Much of the Broads area is defended
283 by flood defence embankments, which are maintained by the Environment Agency to reduce
284 flooding. The flood defences, where they exist, only reduce the risk of flooding and will
285 never eliminate it; this has been the case historically within the Broads.

286 5.6.3 Working, living and visiting the Broads have been, and will continue to be, activities that
287 have co-existed with the risk of flooding. However, any new development (which includes
288 change of use, etc) must be in line with government policy and minimise flood risk. In the
289 Broads area, this means identifying the risks from flooding and ensuring that they are at as
290 low a level as possible compatible with the wetland and water-based environment.

291 5.6.4 The Broads is not subject to open sea conditions (relating to tidal range and wave action) but
292 much of the Broads are tidally influenced. Paragraph 163, footnote 50 of the NPPF refers to
293 'other sources of flooding' being assessed (surface water, sewer, reservoir, groundwater,
294 tidal, fluvial). Any flood risk assessment should therefore consider all sources of flooding but
295 it is acknowledged that the main focus will be tidal and fluvial flood risk.

296 5.6.5 The flood probability mapping carried out within the SFRA does not signify the degree of
297 hazard likely to be experienced in the Broads Authority area, especially in the more
298 upstream catchment areas and those areas not at risk of breaching of coastal defences,

¹⁰ Go here for the Joint Position Statement: http://www.broads-authority.gov.uk/data/assets/pdf_file/0011/958286/SFRA-Position-Statement-June-2018.pdf

- 299 because it does not quantify depth or water velocity. Hazard, or “danger to people”, is a
300 function of depth and velocity. Hazard is very site specific and could vary greatly over a
301 relatively small area due to the presence of drains, dykes, quay-headings, flood banks, etc.
302 Hazards can be hidden by turbid floodwaters and a site-specific Flood Risk Assessment will
303 need to measure this.
- 304 5.6.6 Setting aside the above, hazard and risk does tend to be predictable on the Broads and this
305 has implications for how these are managed.
- 306 5.6.7 Fluvial flooding associated with upstream areas of individual catchments within the Broads is
307 not normally “flashy” and the hazard from these floods, apart from unusual meteorological
308 conditions, is not severe. Consideration of flood risk at a particular location should also take
309 account of climate change as highlighted in section 5.3 and 5.4.
- 310 5.6.8 The typical Broads river has a permeable catchment¹¹, is groundwater dominated¹², and is a
311 slow responding watercourse with a slow increase and decrease of flow in response to
312 rainfall. Although tidal surges can develop rapidly within 6-12 hours because of the
313 movements of weather systems in the North Sea, the Environment Agency Flood Warning
314 System covers the whole of the Broads area which could provide early warning (for fluvial
315 and tidal flooding). Signing up to this service is voluntary or it may be a requirement of
316 planning permission.
- 317 5.6.9 Existing flood defences in the Broads area offer a low standard of protection (typically up to
318 a 1 in 7-year standard and some defences have a 1 in 200 standard or higher), so they may
319 be overtopped during a flood event. The nature of flooding in the Broads is such that flood
320 water is likely to have a slow velocity, shallow depth and low hazard, unless it is in an area
321 beside a breach in defences where the flow could be greater and the risk would
322 subsequently be higher.
- 323 5.6.10 Some people living and working within the Broads are historically familiar with the water
324 environment and are unlikely to be surprised or alarmed by the possibility of floods or rising
325 water levels or may be more prepared. That being said, others may not have had any
326 experience of flooding. Measures will need to be in place to ensure effective communication
327 with visitors - an issue which is already addressed on many sites locally.
- 328 5.6.11 Any development encroaching within any of the plotted Flood Zones may increase flood risk
329 to adjacent areas. The effect on flood risk of several small encroachments is cumulative. If
330 the requirements of the NPPF and NPPG are met in full, then additional development should
331 not increase flood risk elsewhere.

¹¹ A river catchment is the area of land whose water drains into that river. A permeable catchment lies on porous rock, such as chalk or sandstone.

¹² Where groundwater accounts for much of the inflow and outflow of the watercourse.

332 5.6.12 The following provides information about specific areas of the Broads and the type of flood
333 risk that is particularly relevant to them. This information is taken from the various Strategic
334 Flood Risk Assessments.

DRAFT

		Sources of flood risk						
		Tidal	Surface water	Fluvial	Groundwater	Foul sewer	Coastal	Reservoirs
Greater Norwich	<ul style="list-style-type: none"> Fluvial and tidal interactions influence flooding in the river network. Along parts of the River Yare (downstream of Norwich) and across the Broads tidal levels are higher than fluvial levels in some places. Combined river and tidal flooding is known to sometimes affect settlements including Wroxham and Brundall whilst high tide levels combined with a storm surge can affect the Broads. Additional impacts of tidal influence include rivers not being able to flow freely at high tide (called tide-locking). This would affect settlements such as Norwich and Wroxham. This can affect any locations up to the tidal limit of the rivers in the Greater Norwich area. 	<ul style="list-style-type: none"> No settlements in the Broads part of Greater Norwich identified as history of surface water flooding or being at the most risk. 	<ul style="list-style-type: none"> Fluvial flood risk is primarily associated with the River Yare, River Bure and River Waveney watercourses and their tributaries. Urban settlements are at risk from fluvial flooding from the River Yare, River Bure and River Waveney catchments (as well as other sources of flooding). The greatest fluvial flood risk area is from the River Wensum in Norwich (part of the River Yare catchment). Additional risk from the River Bure. Fluvial flooding can be exacerbated in the upper reaches of the catchment, due to mill structures restricting the flow (i.e. in Horstead). Often the combination of watercourses and the interaction of two or more sources of out of bank flow across the floodplain can have profound implications for the extent of the risk (i.e. the River Wensum and the River Yare within Norwich). 	<ul style="list-style-type: none"> Within Norwich city there are areas containing cavities in the underlying chalk strata. Water infiltration in the past has led to the collapse of these cavities resulting in subsidence. There are several locations within South Norfolk identified as being at risk of groundwater flooding but these are not in the Broads. Within the Broadland area it is believed pumping from the IDB maintain the water table at a relatively lower level reducing the risk of groundwater flooding. Much of the Broads Authority administrative area is shown to have a low susceptibility to groundwater flooding, i.e. within the <25% category. Areas with increased susceptibility tend to be found along the valleys of watercourses including the Rivers Waveney, Yare and Bure. However, for significant parts of the Broads Authority administrative area, there is no data shown in the AStGWf dataset. 	<ul style="list-style-type: none"> The 2007 Greater Norwich Water Cycle Study identified that sewerage treatment works ranged from having no spare capacity to considerable capacity The sewerage system within the city centre of the Norwich is at capacity and recommended upgrading the system. The majority of Norwich city is served by sewers with a 1 in 30-year design standard. Some smaller parts of the city have drains with a design below 1 in 5-years. A Section 19 Flood Investigation Report was created after heavy rainfall exceeded the capacity of the drainage systems and caused surface water flooding that resulted in approximately 80 properties being flooded in the Norwich Urban Area. A lack of coordination between stakeholders to maintain and clean the drainage system was identified as a key cause. Additional Section 19 Flood Investigation Reports found that flooding primarily due to the exceedance of drainage capacity had taken place at Station Road in Ditchingham. This indicates that some of flooding in South Norfolk is caused or exacerbated by sewer flooding. The DG5 register* indicates a total of 264 recorded flood incidents in Greater Norwich. 	<ul style="list-style-type: none"> N/A. 	<ul style="list-style-type: none"> Several reservoirs are located within the Greater Norwich area. However, there are also reservoirs outside of the area whose inundation mapping is shown to affect the Greater Norwich area 	

		Sources of flood risk						
		Tidal	Surface water	Fluvial	Groundwater	Foul sewer	Coastal	Reservoirs
Great Yarmouth		<ul style="list-style-type: none"> Tidal flooding is the most significant flood risk in the borough. There is acute risk of tidal flooding in Great Yarmouth and across the Broads within the study area; the prior has defences to protect up to the 0.5% annual probability tidal flood <u>(although not all defences may be up to this standard)</u>. Great Yarmouth is bound to the east by the North Sea and is entirely located within the tidally influenced area of the Broadlands River catchment. The Rivers Yare, Bure and Waveney are subject to significant tidal influences at the downstream ends of their catchments. Tidal influences are powerful enough to reverse the flow of the rivers and hold back water within the surrounding drainage system. This ‘tide-locking’ effect raises levels further up the catchments and in adjoining tributaries increasing the flood risk over a broad area. A combination of a storm surge caused by a low-pressure system within the North Sea coinciding with the arrival of high tide could result in a high risk of tidal / coastal flooding. The tidal flood risk is managed by an extensive network of flood asset infrastructure. However, there remains residual risk in the event of a breach or overtopping scenario. The consequences of a breach/failure of an asset could be significant and result in widespread inundation of adjacent lowlying land and property, as well as the potential for significant risk to life. 	<ul style="list-style-type: none"> Several settlements are at risk of flooding. These include Martham, Winterton-on-Sea, Caister-on-Sea, Great Yarmouth, Hemsby, Ormesby-St-Margaret, Hopton-on-Sea, Gorleston, Bradwell and Belton. More detailed investigation revealed eight Critical Drainage Areas (CDAs) where the risk of surface water flooding was most acute. Great Yarmouth CDA include Bradwell, Claydon, Southtown and Cobham, Gorleston, South Yarmouth, Northgate and North Yarmouth. Other CDAs in the study area are Caister on-Sea and Hemsby. A Section 19 Flood Investigation Report was prepared in 2015 following extensive flooding in the summer of 2014 that affected 59 properties. The flooding affected properties across eight catchments with the worst affected being Hemsby (28 properties) and Ormesby St. Margaret (17 properties). The flooding affected a wide area. 	<ul style="list-style-type: none"> Primarily associated with the Rivers Yare, Bure and Waveney and their tributaries. Due to the low-lying nature, fluvial as well as tidal flooding represents a significant risk. Tidal water levels along downstream reaches are strongly influenced by tide levels (climate change will significantly influence the predicted flood levels as a consequence of changes to mean sea level). Most of the rivers are embanked and are higher than the adjacent land. This represents a residual risk in the event of a breach or overtopping due to fluvial, tidal or combined flood events. Breach / failure events are difficult to predict but the effects are likely to be severe with rapid inundation of land behind the embankments and a severe risk to life to be expected. Flooding may not be from one watercourse alone. Often the combination of watercourses and the interaction of two or more sources of out of bank flow across the floodplain can have profound implications for the extent of the risk (i.e. the Rivers Bure Yare within Great Yarmouth). 	<ul style="list-style-type: none"> Groundwater emergence is more susceptible in areas to the north and south of the town. Areas to the north and south of the town centre, as well as those close to the coast where the tidal influence on groundwater is greatest, are considered among the most susceptible in the study area. Underlying groundwater levels in the Great Yarmouth area are very high. However, the water table is likely to be kept artificially low through the extensive use of pump infrastructure. As a result, pumping failures could have a potential effect on the water table. 	<ul style="list-style-type: none"> Surface water and sewer flooding within Great Yarmouth and Gorleston was frequently caused by the inadequate capacity of the existing sewage system, or by sewers unable to drain freely into rivers. There is an additional risk of foul sewer flooding as a resulting from misconnections between the surface water drainage and foul sewer. Historically the sewer network within the urban area of Great Yarmouth had been susceptible to flooding, although efforts were made by Anglian Water, and completed in 2009, to reduce this risk. Further reports of flooding had been made for both the Hemsby and Ormesby areas where sewage had reportedly escaped from the foul system. The DG5 register* indicates a total of 144 recorded flood incidents in the Great Yarmouth borough 	<ul style="list-style-type: none"> Coastal erosion is a prominent process along much of the Great Yarmouth coastline directly threatening some settlements and posing an additional threat to coastal defences. Should these defences be compromised there could be the additional risk of inundation to properties behind in areas susceptible to coastal flooding. Coastal flooding can also often occur by wave overtopping of defences. Coastal flood risk is expected to be attributable to storm surge tides combined with large waves. This may result in flooding of the beaches and undefended areas or cause overtopping of defences within the town of Great Yarmouth, as well as affecting the coastal zones to the north and south of the town. 	<ul style="list-style-type: none"> Three reservoirs are located within the Great Yarmouth borough however, there is also one reservoir outside of the area whose inundation mapping is shown to affect the district.

		Sources of flood risk						
		Tidal	Surface water	Fluvial	Groundwater	Foul sewer	Coastal	Reservoirs
North Norfolk		<ul style="list-style-type: none"> Tidal flooding is the most significant hazard in the district as North Norfolk is bounded to the north and east by the North Sea and many of its watercourses are tidally influenced. The Broads river network located to the east of the district in particular is dominated by tidal influence. As such, flooding within the Broads area is typically slow and relatively predictable due to the predominant tidal influence. Tidal flooding due to combination of high tidal levels and a storm surge is also a recognised issue throughout the Broads area. 	<ul style="list-style-type: none"> SFRA does not identify settlements in the Broads part of North Norfolk as having a history of surface water flooding or being at the most risk in the district. 	<ul style="list-style-type: none"> Fluvial flooding in North Norfolk district is predominantly a combination of fluvial and tidal flooding particularly in the Broads river system that lies to the east and south of the district. Although North Norfolk is a largely rural district there are a sizable number of towns and villages where these watercourses have the potential to get out of bank and cause flooding to property. Fluvial flooding can be exacerbated in the upper reaches of the Broadlands catchment, due to mill structures restricting the flow (i.e. in Fakenham). Another complicating factor could be the failure or the overwhelming of pumping stations that may result in localised flooding. 	<ul style="list-style-type: none"> No concerns specific to North Norfolk. 	<ul style="list-style-type: none"> The DG5 register indicates a total of 109 recorded flood incidents in the North Norfolk district. <u>Of relevance to the North Norfolk area is the Joint Position Statement relating to Horning Knackers Wood Water Recycling Centre¹³. To summarise, due to capacity issues, development that increases foul drainage output is not likely to be permitted.</u> <u>At the time of writing, there are early discussions between the Environment Agency, North Norfolk District Council and the Broads Authority about particular issues of discharge and flooding from the river into the drainage systems.</u> 	<ul style="list-style-type: none"> Coastal erosion is a prominent process along much of the North Norfolk coast directly threatening some settlements and posing an additional threat to coastal defences. 	<ul style="list-style-type: none"> 15 reservoirs are located within the North Norfolk area however; there are also five reservoirs outside of the area whose inundation mapping is shown to affect the district.

¹³Knackers Wood Water Recycling Centre, Horning, Joint Position Statement https://www.broads-authority.gov.uk/data/assets/pdf_file/0006/1152357/20170124-Joint-Position-Statement-inc-LAs-Horning-v4-2017-signed.pdf

		Sources of flood risk						
		Tidal	Surface water	Fluvial	Groundwater	Foul sewer	Coastal	Reservoirs
Waveney/East Suffolk		<ul style="list-style-type: none"> The eastern boundary of (the former) Waveney Districts (now East Suffolk) is formed by the land-sea interface. Daily tidal fluctuation, occurring when the freshwater from the rivers is met by the incoming tide from the North Sea and Surge tides, which occur due to climatic conditions creating bands of low pressure in the Atlantic and North Sea. This causes a surge of water to move across the Atlantic, travelling southwards into the North Sea and becoming compressed as it travels towards and through the narrow English Channel, between Great Britain and mainland Europe. This causes a rapid rise in sea levels, which can be exacerbated by strong northerly winds. Along the coastline there are several Main River estuaries and therefore the tidal conditions interact with fluvial mechanisms, caused by prolonged rainfall within the upper reaches of the river catchments. Tidal flooding constitutes the main form of flood risk along this boundary, which comprises an exposed but defended coastline. 	<ul style="list-style-type: none"> The area is mainly underlain by the Lowestoft Formation, which is found in the majority of inland non-riverine areas which is mainly chalky, pebbly, sandy clay (till), with variable permeability. Impermeable areas will encourage surface water runoff, potentially exacerbating surface water flood risk, whilst areas which are permeable will reduce the risk of surface water flooding by facilitating faster drainage of rainfall. As such, new development, and associated hard standing areas, can increase volumes of runoff. Ultimately this may lead to exceedance of the available pipe network capacity, resulting in surface water flooding. 	<ul style="list-style-type: none"> The River Waveney has a relatively shallow gradient of 1:2100 creating a low carrying capacity and a limited ability to erode and alter its course during a flood event. Areas surrounding the river are low-lying and flat, meaning when its banks are overtopped it spreads into an extensive floodplain. This subsequently drains slowly due to the low gradient and may be marshy in areas. There are a multitude of sluices found along the non-tidal reaches of the river to regulate levels during low flow conditions, to assist in land drainage and to supply a limited amount of flood storage to the system. Flooding in July 2015 demonstrated the high risk associated with Kirkley Stream, which flows north to join the Inner Harbour at Lowestoft. Subsequent hydraulic modelling has identified several locations along the watercourse as at risk of river and surface water flooding. The stream survey shows that there is very little fall along its length, only a 1.4 m drop in height over a distance of 1,500 m; a restriction in flow anywhere along the stream will quickly lead to rising water as the channel is essentially flat. 	<ul style="list-style-type: none"> Primary mechanisms for elevated groundwater are associated with <ul style="list-style-type: none"> Short period of above average rainfall in permeable superficial deposits Permeable superficial deposits in hydraulic continuity with high river water levels; Interruption of groundwater flow paths; and Cessation of groundwater abstraction causing groundwater rebound. The vast majority of the study area has a designation of “Limited potential for groundwater flooding to occur”, except in some concentrated areas surrounding the watercourses where the designation given is “Potential for groundwater flooding to occur at surface”. This is due to the permeable superficial alluvium being in hydraulic continuity with high water levels (river or tidal). 	<ul style="list-style-type: none"> Sewer outfalls linked to the harbour may become tide-locked during high tide; this has previously resulted in flooding of low-lying areas within Lowestoft (notably Station Square, Beven Street, Toning Street and Norwich Road) north of the harbour. South of the harbour also experiences similar levels of flood risk as the area is dependent on storm water overflows into the harbour and Anglian Water’s harbour pumping station which discharges towards Ness point. 	<ul style="list-style-type: none"> As many of the major settlements are located along the coast, there have been multiple flood alleviation schemes undertaken to protect these areas. Coastline is exposed but defended. It is expected that sea level will rise which will increase the rate of coastal erosion 	<ul style="list-style-type: none"> Throughout the district there are around 24 waterbodies with Potential Reservoir Flood Risk

338 * Anglian Water hold a DG5 register this database records incidents of flooding relating to public foul, combined or surface water sewers and identifies which properties suffered flooding. It is important to recognise the DG5 register does not contain
 339 information about properties and areas at risk of sewer flooding caused by operational issues such as blockages. Also, the register represents a snap shot in time and will get outdated with properties being added to the register following rainfall
 340 events, whilst risk will be reduced in some locations by capital investment to increase the capacity of the network. As such the sewer flooding flood risk register is not a comprehensive ‘at risk register’.

341 **5.7 The Broads Flood Risk Alleviation Project and Broadland Futures Initiative**

342 5.6.1 The Broadland Flood Alleviation Project (BFAP) is a long-term project to provide a range of
343 flood defence improvements, maintenance and emergency response services within the tidal areas
344 of the Rivers Yare, Bure, Waveney and their tributaries.

345 5.6.2 The main aim of project work was to strengthen existing flood defences and restore them to a
346 height that existed in 1995 (a level defined by the Environment Agency) and make additional
347 allowances for sea level rise and future settlement of the flood banks.

348 5.6.3 This aim has largely been achieved, through a phased programme of improvement works
349 comprising:

- 350 • Strengthening the existing flood banks, restoring them to agreed levels where excessive
351 settlement has occurred
- 352 • Replacing existing erosion protection that is in a poor condition using more environmentally
353 acceptable methods wherever possible
- 354 • Providing new protection where erosion is currently threatening the integrity of the flood
355 defences
- 356 • Carrying out works at undefended communities

357 5.6.4 The Broadland Futures Initiative (BFI)¹⁴ is a partnership for future flood risk management in the
358 Broadland area. The main goal is to agree a framework for future flood risk management that better
359 copes with our changing climate and rising sea level. The focus will be on what happens from the
360 mid-2020s onwards. Planning is needed now to secure support and make well-informed decisions.

361 5.6.5 The Initiative has been set up by organisations responsible for managing coastal and inland
362 flood risk. The Environment Agency have the lead responsibility and will be working with Natural
363 England, County Councils, Internal Drainage Boards, Broads Authority and National Farmers Union.
364 The Broads Authority will support the Initiative Project Team and governance arrangements.

365 5.6.6 The BFI will also work in partnership with local communities and other stakeholders to identify
366 the way forward. This will be a democratic process, with local politicians making the core decisions
367 to agree a framework for future flood risk management that better copes with our changing climate.

368 **5.8 Functional Flood Plain**

369 5.7.1 The NPPG¹⁵ describes the Functional Flood Plain as ‘*where water has to flow or be stored in*
370 *times of flood*’ and goes on to say:

371 *A functional floodplain is a very important planning tool in making space for flood waters when*
372 *flooding occurs. Generally, development should be directed away from these areas using the*
373 *Environment Agency’s catchment flood management plans, shoreline management plans and local*
374 *flood risk management strategies produced by lead local flood authorities.*

375 5.7.2 The flood probability mapping indicates in some areas that the functional floodplain extends to
376 the boundary of the Broads Authority area. The SFRAs identify Functional Floodplain and it covers a

¹⁴ Broadland Futures Initiative: <https://www.broads-authority.gov.uk/looking-after/climate-change/broadland-futures-initiative>

¹⁵ Functional floodplain: <https://www.gov.uk/guidance/flood-risk-and-coastal-change#Strategic-Flood-Risk-Assessment-section>

377 significant part of the Broads Authority area. FRAs will need to take this into account. See section 5.4
378 for more detail.

379 5.9 The Coast

380 5.8.1 The Broads Authority has a small stretch of coast in the Executive Area (Winterton/Horsey
381 area). The Kelling to Lowestoft Ness Shoreline Management Plan unit 6.13¹⁶ covers Eccles to
382 Winterton Beach Road. Coastal erosion is a sensitive issue and the detail of the approach for this
383 area is included in the Management Plan. As a summary for this document, the general approach to
384 coastal erosion along this stretch for the present day and medium term is to hold the line up to
385 2055. This is dependent on the option continuing to be technically and economically deliverable and
386 over time other options may be investigated such as possible managed realignment, or a retired line
387 of defence further inland. In relation to the present day, the Plan says:

388 *'Due to the considerable assets at risk and the uncertainty of how the coastline could evolve, the*
389 *policy option from the present day is to continue to hold the line of the existing defence. This policy*
390 *option is likely to involve maintenance of existing seawalls and reef structures, replacing groynes as*
391 *necessary and continuing to re-nourish beaches with dredged sand. This policy option will provide an*
392 *appropriate standard of protection to all assets behind the present defence line, and, with the*
393 *recharge, a beach will be maintained as well as a supply of sediment to downdrift areas.'*

394

¹⁶ Go to page 100: <https://www.great-yarmouth.gov.uk/CHttpHandler.ashx?id=1239&p=0>

6. Making and assessing a planning application

6.1 Site-Specific Flood Risk Assessment (FRA).

6.1.1 Proposals for developments in areas at risk of flooding are subject to set requirements and must be accompanied by an appropriate Site-Specific Flood Risk Assessment (FRA). The basic requirements of the FRA are set out in the NPPG. There is more on FRAs later in this section.

6.2 Where to get advice

6.2.1 The Broads Authority encourages applicants to seek pre-application advice on their proposals and officers can provide advice on which proposals will require an FRA. The Environment Agency¹⁷ can provide some of the necessary data for an FRA and offer a pre-application advice service¹⁸. The Environment Agency offer one free preliminary opinion to developers which outlines the nature of the information required to accompany an application. Further detailed advice, which may include a technical review of documents prior to submission, is available from the Environment Agency as part of a charged service. All requests for data are provided free of charge.

6.2.2 It will also be appropriate to consult neighbouring Local Planning Authorities if scheme proposals are on or near to the border.

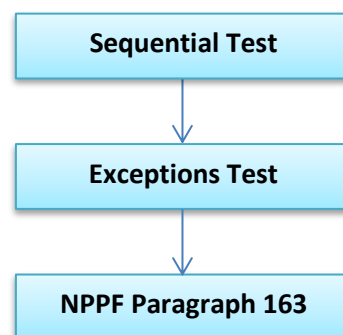
6.3 Considering flood risk

6.3.1 Developers should carefully assess the full range of issues associated with all sources of flood risk when producing development proposals, including climate change flood extents. Failure to consider these issues is likely to lead to delay or to refusal of planning permission. Developers must demonstrate that development minimises flood risk both on and off site, will ensure the safety of the occupants and will still be of a scale and design appropriate to its Broads setting. Flood risk mitigation, resilience and resistance measures should be considered at an early stage and integrated into a high-quality design which satisfies the objectives of other planning policies.

~~6.3.2 The Broads Authority, when determining a planning application, will need to be aware that if a building is subject to more than 600mm of external flood water, it may not be safe. We may refuse the application if this has not been considered adequately in the FRA.~~

6.4 Sequential and exceptions tests - general

6.4.1 The NPPG sets out a Sequential Test¹⁹ to development and all sources of flood risk that is done by the planning authority to direct development away from flood risk areas. It also sets out an Exception Test²⁰ for development located in zones of higher flood risk. This provides a method to manage all sources of flood risk, while still allowing necessary development to occur, subject to appropriate risk reduction and



¹⁷ You can email enquiries_eastanglia@environment-agency.gov.uk

¹⁸ The pre application enquiry form can be found here: <https://www.gov.uk/government/publications/pre-planning-application-enquiry-form-preliminary-opinion>

¹⁹ Sequential test: <http://planningguidance.communities.gov.uk/blog/guidance/flood-risk-and-coastal-change/the-sequential-risk-based-approach-to-the-location-of-development/>

²⁰ Exceptions Test: <http://planningguidance.communities.gov.uk/blog/guidance/flood-risk-and-coastal-change/the-exception-test/>

429 mitigation measures. The steps taken to assess an application for development in flood zones 3a and
 430 3b are in this simple flow chart.

431 6.4.2 The NPPF sets out clearly that the sequential test and exception test should be applied to all
 432 sources of flooding and prioritise acceptable land uses. There is a distinction between proposed
 433 development in flood risk zones 1, 2 and 3a and proposed development in flood risk zone 3b. In the
 434 case of the former, the NPPG is very clear on circumstances in which the Sequential and Exception
 435 tests must be applied. In terms of proposed development in Flood Zone 3b the NPPG sets out (in the
 436 table below, copied from the NPPG) which types of development are water compatible and may
 437 therefore be acceptable^{21 22}.

Flood Zones	Flood Risk Vulnerability Classification				
	Essential infrastructure	Highly vulnerable	More vulnerable	Less vulnerable	Water compatible
Zone 1	✓	✓	✓	✓	✓
Zone 2	✓	Exception Test required	✓	✓	✓
Zone 3a †	Exception Test required †	X	Exception Test required	✓	✓
Zone 3b *	Exception Test required *	X	X	X	✓*

438 Key: ✓ Development is appropriate X Development should not be permitted.

439 † In Flood Zone 3a essential infrastructure should be designed and constructed to remain
 440 operational and safe in times of flood.

441 * In Flood Zone 3b (functional floodplain) essential infrastructure that has to be there and has
 442 passed the Exception Test, and water-compatible uses, should be designed and constructed to:

- 443 • remain operational and safe for users in times of flood;
- 444 • result in no net loss of floodplain storage;
- 445 • not impede water flows and not increase flood risk elsewhere

446 Although the sequential test must be applied, due to the limited availability of sites in Flood Zone 1,
 447 the main objective, as applied to the Broads, is likely to be to reduce flood risk to new development
 448 through the application of the sequential approach and to maximise opportunities to build in
 449 resilience both at the site and buildings level through design. The improvement of safety and
 450 management of risk, including response to risk, must be addressed at the design stage.

²¹ Flood Zone and flood risk tables: <http://planningguidance.communities.gov.uk/blog/guidance/flood-risk-and-coastal-change/flood-zone-and-flood-risk-tables/table-2-flood-risk-vulnerability-classification/>

²² For more detail, go here: <http://planningguidance.communities.gov.uk/blog/guidance/flood-risk-and-coastal-change/flood-zone-and-flood-risk-tables/table-3-flood-risk-vulnerability-and-flood-zone-compatibility/>

451 Any development being promoted in Flood Zone 1 should also consider flood risk from other sources
452 (not just river and sea flooding). This means that the updated surface water flood map on the
453 Environment Agency’s flood map and assessed through the 2017 and 2018 SFRAs, should also be
454 checked to apply the sequential approach and sequential test when making decisions. The 1:1000
455 year surface water map can be seen as equivalent probability to Flood zone 2 (river and sea map) or
456 flood zone 3 accounting for an allowance of climate change, and the 1:100 year surface water map
457 can be seen as equivalent to Flood Zone 3 (river and sea flood map) without climate change. This is
458 only practical to apply to significant flow paths shown on the surface water flood map and not to
459 small areas of ponding.

460 6.5 Sequential Test – specific requirements

461 6.5.1 The sequential test is designed to ensure that areas at little or no risk of flooding from any
462 source are developed in preference to areas at higher risk. The Sequential Test will be carried out by
463 the Broads Authority on relevant applications located in Flood Zones 2 and 3 in accordance with the
464 NPPF (except for minor development or changes of use – excluding a change of use involving
465 camping and caravans), drawing on information provided by the developer. Sites must be reasonably
466 available (see page 6.5.5 for more on this) to be considered as part of the Sequential Test. The
467 Environment Agency advises that the Sequential Test should be undertaken in isolation and judged
468 on flood risk issues only. The results of the test should then be compared to other non-flood risk
469 matters - a site may therefore pass the Sequential Test but still be considered inappropriate for
470 other reasons, such as being contrary to the Local Plan.

471 6.5.2 The Authority will aim to minimise flood risk by directing development away from areas of high
472 risk. However, this does not override other Local Plan policies which may indicate the unsuitability of
473 land in Flood Zones 1 or 2 for other reasons.

474 6.5.3 The NPPG says:

475 *The aim is to steer new development to Flood Zone 1 (areas with a low probability of river or sea*
476 *flooding). Where there are no reasonably available sites in Flood Zone 1, local planning authorities in*
477 *their decision making should take into account the flood risk vulnerability of land uses and consider*
478 *reasonably available sites in Flood Zone 2 (areas with a medium probability of river or sea flooding),*
479 *applying the Exception Test if required. Only where there are no reasonably available sites in Flood*
480 *Zones 1 or 2 should the suitability of sites in Flood Zone 3 (areas with a high probability of river or sea*
481 *flooding) be considered, taking into account the flood risk vulnerability of land uses and applying the*
482 *Exception Test if required.*

483 6.5.4 The following sections elaborate on how various elements of the Sequential Test should be
484 addressed. In applying the sequential test, the Authority will use the following:

485 6.5.5 A site is considered to be **reasonably available** if all of the following apply:

- 486 • The site is available to be developed (including considering site ownership or whether the
487 owners of sites have any intention of them being developed); and
- 488 • The site is within the agreed area of search; and

- 489 • The site is of comparable size in that it can accommodate the requirements of the proposed
490 development; and
491 • The site is not safeguarded in the relevant Local Plan (including Minerals and Waste) or
492 Neighbourhood Plan for another use; and
493 • It does not conflict with any other policies in the Local Plan.

494 6.5.6 A site is not considered to be reasonably available if they fail to meet all of the above
495 requirements or already have planning permission for a development that is likely to be
496 implemented.

497 6.5.7 The **area of search** should be guided by the requirement for the proposed development in a
498 particular area and should be discussed with the Broads Authority at the pre-application stage.

499 6.5.8 The Authority considers the following areas of search to be reasonable:

- 500 • The rest of the particular district within the Broads Authority Executive Area
501 • Within the entire Parish (including the part that may be out of the Broads)
502 • Other settlements/parishes that are nearby (that may be out of the district)

503 6.5.9 It is acknowledged that the area of search could be outside of the Broads Authority Executive
504 Area and would require discussions with other Local Planning Authorities (and proposals would
505 therefore need to comply with relevant planning policies of the relevant Local Planning Authorities).
506 However, sites that are at less risk of flooding could be in the part of the settlement that is not in the
507 Broads.

508 6.5.10 The Authority acknowledges that some schemes are site specific, such as the regeneration of
509 a particular brownfield site or extension of a building, so it is impractical to change the location.

510 6.5.11 In all cases the developer must justify with evidence to the Broads Authority what area of
511 search has been used when making the application.

512 6.5.12 If there are found to be other reasonably available sites at a lower risk of flooding, then the
513 development has **failed the Sequential Test** and this could lead to refusal of planning permission.
514 Failing to pass the Sequential Test is sufficient grounds for refusal, as it would make the proposal
515 contrary to the NPPF and Local Plan policies.

516 6.5.13 If, however there are no other reasonably available sites, then the development has **passed**
517 **the Sequential Test**. The Exception Test may also need to be undertaken at this point (if required).

518 6.6 Exception Test – specific requirements

519 6.6.1 The NPPF says:

520 *158. The aim of the sequential test is to steer new development to areas with the lowest risk of*
521 *flooding. Development should not be allocated or permitted if there are reasonably available sites*
522 *appropriate for the proposed development in areas with a lower risk of flooding. The strategic flood*
523 *risk assessment will provide the basis for applying this test. The sequential approach should be used*
524 *in areas known to be at risk now or in the future from any form of flooding.*

525
526 *159. If it is not possible for development to be located in zones with a lower risk of flooding (taking*
527 *into account wider sustainable development objectives), the exception test may have to be applied.*
528 *The need for the exception test will depend on the potential vulnerability of the site and of the*
529 *development proposed, in line with the Flood Risk Vulnerability Classification set out in national*
530 *planning guidance.*

531 6.6.2 The requirements of the Exception Test are set out in the NPPG. Table 3²³ of the NPPG sets out
532 when the Exception Test needs to be carried out. The Broads Authority has considered these tests
533 and has clarified how they will be interpreted locally in the context of the landscape character and
534 spatial vision. Again, the developer must provide the evidence to enable the Exception Test to be
535 applied by the Authority.

536 6.6.3 The following conditions must be met for the Authority to be sure that a proposal is
537 appropriate, in flood risk terms, if an Exception Test is required.

538 6.6.4 The NPPF at paragraph 160 says that for the Exception Test to be passed *‘it should be*
539 *demonstrated that: a) the development would provide wider sustainability benefits to the community*
540 *that outweigh the flood risk’*. To assess this, the Authority will use the most **up to date Local Plan**
541 **Sustainability Appraisal Objectives**. The current objectives are set out at [Appendix C](#).

542 6.6.5 The NPPF at paragraph 160 goes on to say that for the Exception Test to be passed *‘b) the*
543 *development will be safe for its lifetime taking account of the vulnerability of its users, without*
544 *increasing flood risk elsewhere, and, where possible, will reduce flood risk overall*. The Broads
545 Authority will presume **100 years for residential** development as per the National Planning Policy
546 Guidance. The Authority requires **developers to set out the anticipated lifetime of non-residential**
547 **development and justify this**.

548 6.6.6 In addition to these conditions, the following will also be applied as part of the Exception Test:
549 a) The development must not compromise future flood alleviation or flood defence schemes;
550 b) The Flood Risk Assessment must demonstrate how resilience to flooding has been incorporated
551 through a design which does not detract from the character of the locality;
552 c) The site-specific Flood Risk Assessment must demonstrate how the development will be
553 compatible with the nature of flooding in the Broads, considering climate change and sea level
554 rise over the planned life of the development (see section 6.5 on Climate Smart Thinking); and,
555 d) in the case of the replacement of a residential property, a residential development must be on a
556 like-for-like basis, with no increase in the number of bedrooms, on the same sized footprint²⁴,
557 potentially being relocated in a less vulnerable part of the site.

558 **6.7 The nature of the land and the specific functionality of the floodplain**

²³ For more detail, go here: <http://planningguidance.communities.gov.uk/blog/guidance/flood-risk-and-coastal-change/flood-zone-and-flood-risk-tables/table-3-flood-risk-vulnerability-and-flood-zone-compatibility/>

²⁴ The “footprint” is the aggregate ground floor area of the existing on-site buildings, including outbuildings which affect the functionality of the floodplain but excluding temporary buildings, open spaces with direct external access between wings of a building, and areas of hardstanding.

559 6.7.1 The approach in any particular case will depend on the nature of the land and the specific
560 functionality of the floodplain, considering the presence of built structures and site infrastructure.
561 The following principles will apply to development in flood zone 3.

562 6.7.2 In the case of a ‘greenfield’ site which has not been the subject of any previous development,
563 the site could function as an unconstrained, open floodplain, subject to the presence of any
564 ‘defences’. It may provide areas for water storage in times of flood and may have other value
565 associated with this, for example as wet woodland.

566 6.7.3 Sites categorised as “**brownfield sites which have been previously developed**” will often cover
567 sites larger than a single plot and may have been in use for a variety of uses, often employment
568 based. These will often be characterised by areas of built development, including buildings and
569 hardstandings, with undeveloped areas which might include vegetated margins or open areas. Parts
570 of the site may function as functional floodplain and parts will not. The functionality of any part will
571 depend on the way in which the water would behave in times of flood. If flood waters which
572 inundate the site in a 1:20 (5%) annual probability event can pass under or through a building or sit
573 on land this will be defined as functional floodplain. Where an existing building or structure acts as a
574 barrier to flood water then its functionality is compromised and it will not be classified as Flood Zone
575 3b and can be described as Flood Zone 3a.

576 6.7.4 When considering development proposals for brownfield sites which have been previously
577 developed, the objective is to locate development in a sequentially appropriate manner on the site
578 and to reduce risk through design. An initial site appraisal should identify the different flood risk
579 zones on the site (where applicable) and differentiate between areas of Flood Zone 3a and Flood
580 Zone 3b, as described above.

581 6.7.5 The objective when looking at development proposals on previously developed brownfield
582 sites is to seek opportunities to restore the functionality of the floodplain. This must, however, be
583 balanced against the need to maintain the land uses and development which support the economic
584 and social viability of the Broads communities. So, the over-riding principle in respect of
585 development is that it should not increase risk above the existing level.

586 6.7.6 Development should be located in a sequentially appropriate manner (which considers areas of
587 lower flood risk first as discussed in the following section) across any flood risk zones, in accordance
588 with the NPPG. Where there is existing development within Flood Zone 3a or 3b, opportunities to
589 improve flood risk should follow the following hierarchy:

- 590 i) relocate development to Flood Zone 1 (subject to other sources of flooding as discussed
591 previously)
- 592 ii) relocate development to a lower flood risk zone
- 593 iii) ensure there is no net increase in the development area within Flood Zone 3a.

594 6.7.7 Land uses or development which is of a higher level of vulnerability, as defined in the NPPG,
595 than existing or previous uses on the site will only be permitted if it complies with table 3²⁵ of the
596 NPPG and all the other policy requirements (such as safety and not increasing flood risk elsewhere).

597 6.7.8 Sites categorised as “**brownfield sites which are currently developed**” will often cover
598 individual sites where replacement development is proposed. These will often be smaller plots and
599 are owner occupied with limited (if any) opportunity for relocating development to an area of lesser
600 flood risk, either on-site or elsewhere.

601 6.7.9 When considering proposals for replacement development, an initial appraisal should identify
602 whether the development is in Flood Zone 3a or Flood Zone 3b.

603 6.7.10 If the site is in Flood Zone 3b, new water compatible development and essential
604 infrastructure that has been subject to the Exception Test (as defined in the NPPG) will be permitted
605 or a like-for-like replacement of an existing use. As detailed above, existing built development on site
606 may prevent parts of the site from functioning as Flood Zone 3b, meaning it will be considered as
607 Flood Zone 3a. In those cases, it may be acceptable to locate development appropriate to Flood
608 Zone 3a within the extent of the previously developed footprint. This will be subject to the usual
609 considerations in terms of safety of the development.

610 6.7.11 If the site is in Flood Zone 3a, new development for water compatible uses, less vulnerable
611 uses or more vulnerable subject to the Exception Test (as defined in the NPPG) will be permitted or a
612 like-for-like replacement of an existing use. In all cases the safety of the proposed development
613 would need to be considered.

614 6.7.12 The objective when looking at development proposals on brownfield sites which are currently
615 developed is to ensure that development does not increase flood risk to the site or the building or
616 elsewhere above the existing level. Opportunities to reduce flood risk should also be considered.

617 6.7.13 The Authority may permit the relocation of existing development out of Flood Zone 3b to an
618 undeveloped site with a lower probability of flooding where the vacated site is reinstated as
619 naturally functioning floodplain, and where the benefits to flood risk outweigh the benefits of
620 leaving the new site undeveloped. Such proposals will be considered against adopted planning
621 policies.

622 **6.8 Existing footprint of development in Flood Zone 3b and Permitted Development (PD)**

623 6.8.1 Firstly, it is worth noting that the following only applies to development within Flood Risk Zone
624 3B where ‘more vulnerable’ development is not considered appropriate, according to the NPPG.

²⁵ Table 3 is copied previously in this SPD or can be found here:

https://www.gov.uk/government/uploads/system/uploads/attachment_data/file/575184/Table_3_-_Flood_risk_vulnerability_and_flood_zone_compatibility_.pdf

625 6.8.2 For a replacement dwelling in Flood Zone 3B the existing footprint is currently defined in the
626 footnote to policy DM5²⁶. This does not make any reference to permitted development rights, only
627 to existing buildings. The ‘like for like’ requirement of the policy is still valid as that is the starting
628 point for the application – that the base position for any replacement dwelling in flood zone 3b is
629 like for like. The Authority and Environment Agency consider that a scheme for a replacement
630 dwelling may only include what is permitted through PD rights Class A enlargement, improvement or
631 other alteration of a dwelling house²⁷ as a pragmatic approach. The inclusion of these PD rights in
632 the calculation of footprint is considered a reasonable approach to take, as it would avoid the need
633 for applicants to first construct a rear extension only to include it in the calculations for a
634 replacement dwelling. It is important to note however that there may be other considerations that
635 might be relevant to decision making other than flood risk; for example landscape character impacts.

636 6.8.3 If an application for a replacement dwelling is approved, the PD rights for
637 extensions/outbuildings will be removed by the Authority in order to restrict further development
638 within the functional floodplain. Householder PD rights would also be removed when permitting
639 householder extensions within Flood Zone 3B, for the same reason; to restrict the further
640 development within the functional floodplain.

641 **6.9 Environment Agency’s standing advice**

642 6.9.1 You need to follow the Environment Agency’s standing advice²⁸ if you’re carrying out a flood
643 risk assessment for a development classed as:

- 644 • a minor extension (household extensions or non-domestic extensions less than 250 square
645 metres) in [flood zone 2 or 3](#)
- 646 • ‘[more vulnerable](#)’ in flood zone 2 (except for landfill or waste facility sites, caravan or
647 camping sites)
- 648 • ‘[less vulnerable](#)’ in flood zone 2 (except for agriculture and forestry, waste treatment, and
649 water and sewage treatment)
- 650 • ‘[water compatible](#)’ in flood zone 2

651 6.9.2 This includes developments involving a [change of use](#) into one of these vulnerable categories
652 or into the water compatible category.

653 **6.10 Information for Flood Risk Assessments**

654 6.10.1 Guidance on when an FRA is required and on preparing an FRA, including how to obtain flood
655 risk data, is available from the Environment Agency²⁹. The NPPG³⁰ sets what is required in an FRA
656 with a useful checklist.

657 6.10.2 The flood maps on the Environment Agency website³¹ and the SFRA³² show the flood zones
658 and other sources of flood risk, highlighting when an FRA is required for flood risk from a main river
659 or the sea. Further more detailed information will be required to consider the specific risk to the site

²⁶ Footnote 22 says the “footprint” is the aggregate ground floor area of the existing on site buildings, including outbuildings which affect the functionality of the floodplain but excluding temporary buildings, open spaces with direct external access between wings of a building, and areas of hard standing.

²⁷ SCHEDULE 2 Permitted development rights, PART 1 Development within the curtilage of a dwellinghouse, Class A – enlargement, improvement or other alteration of a dwellinghouse <http://www.legislation.gov.uk/ukxi/2015/596/made>

²⁸ <https://www.gov.uk/guidance/flood-risk-assessment-standing-advice>

²⁹ Flood risk assessment for planning applications <https://www.gov.uk/guidance/flood-risk-assessment-for-planning-applications>

³⁰ Site-specific flood risk assessment: Checklist <http://planningguidance.communities.gov.uk/blog/guidance/flood-risk-and-coastal-change/site-specific-flood-risk-assessment-checklist/>

³¹ EA flood maps <http://apps.environment-agency.gov.uk/wiyby/37837.aspx>

³² SFRAs <http://www.broads-authority.gov.uk/planning/planning-policies/sfra/sfra>

660 and how it should be managed. Other documents should be consulted to assess risk of flooding from
661 other sources and historical accounts such as Strategic Flood Risk Assessments, Surface Water
662 Management Plans³³ or local studies. Any site-specific FRA needs to also include an assessment of
663 historical flooding.

664 6.10.3 A comprehensive and accurate site appraisal will be essential as part of an FRA to identify
665 constraints and potential areas for development on a site within the floodplain¹. The appraisal as
666 part of a Flood Risk Assessment should identify:

- 667 i) Flood risk zones 1 – 3 within the site with reference to the SFRA/EA Flood Zone maps. -The FRA
668 should show the accurate location of the flood zones on the site based on a comparison of EA
669 flood levels and GPS site survey;
- 670 ii) The boundaries between areas of Flood Zone 3a and the Flood Zone 3b;
- 671 iii) The boundaries within mapped areas of Flood Zone 3b where water has to flow or be stored and
672 land areas where buildings and other infrastructure restrict this functionality. The following will
673 need to be considered in identifying these boundaries:
- 674 • Extent of buildings on site and their footprints
 - 675 • Extent of hardstandings on site and their coverage
 - 676 • Permeability of the buildings and hardstandings on site, including the contribution of voids
 - 677 • Extent of open areas and drainage infrastructure on site and their capacity
 - 678 • Flow pathways and patterns within and off-site

679 6.10.4 Climate change is an important consideration in producing FRAs. An allowance for climate
680 change must be included as part of any submitted flood risk assessment. The SFRA³⁴ show how
681 climate change could affect an area. Guidance on the allowances to use can be found by using the
682 following hyperlink [https://www.gov.uk/guidance/flood-risk-assessments-climate-change-](https://www.gov.uk/guidance/flood-risk-assessments-climate-change-allowances)
683 [allowances](https://www.gov.uk/guidance/flood-risk-assessments-climate-change-allowances). Environment Agency has prepared a locally specific factsheet on climate change
684 allowances. This can be requested via enquiries_eastanglia@environment-agency.gov.uk.

685 6.10.5 Where redevelopment is appropriate in Flood Zones 3a and 3b, according to the principles of
686 the Planning Practice Guidance (NPPG), it should seek to demonstrate an improvement in flood risk
687 management (considering climate change over the development lifetime). For example, a building
688 may be redesigned to be more flood resistant or have habitable areas raised and so at less risk. The
689 frequency of flooding to the surrounding land may become greater and more hazardous with time,
690 therefore offsetting any improvement to the design of the building and challenging the overall
691 sustainability of the location for the given land use. These issues will need to be addressed in the
692 site-specific Flood Risk Assessment (FRA). Some landowners may decide that risk management is too
693 onerous and seek to relocate.

694 6.10.6 It is important to note that the Environment Agency need new more vulnerable development
695 to not flood in the actual risk 1%/0.5% climate change flood event, through the provision of
696 defences, raised land or raised floor levels.

697 6.10.7 The management of residual risk is another area that has to be addressed. There is no
698 definition of what is deemed to be 'safe', but there is information from various sources that can
699 provide a guide to what is acceptable in respect of flood depths and velocities. It will be the
700 Authority's role to determine what is considered safe in terms of access routes during flood events
701 and whether unsafe access can be adequately managed through the submission of a Flood Response
702 Plan. The Authority will also consider if proposed less vulnerable developments at risk of flooding

³³ Surface Water Management Plans <https://www.norfolk.gov.uk/what-we-do-and-how-we-work/policy-performance-and-partnerships/policies-and-strategies/flood-and-water-management-policies/surface-water-management-plans> and <http://www.greensuffolk.org/flooding/surface-water-management-plans/>

³⁴ SFRA <http://www.broads-authority.gov.uk/planning/planning-policies/sfra/sfra>

703 that would be safe and sustainable and whether flood resilient measures and flood response plans
704 are sufficient to mitigate risk. A key document in this respect is the Defra/EA Research Report
705 FD2320, ‘Flood Risk Assessment Guidance for New Development’³⁵. Advice on the flood resistance
706 and resilience of buildings can be found at section 5-7 of this SPD.

707 6.10.8 Provision of this information (as set out in 6.10.3) will allow an accurate calculation to be
708 made of the extent and location of Flood Zone 3a and Flood Zone 3b within the site. The objective of
709 the appraisal is to identify the location and extent of the site that would be appropriate for
710 development, so that the Broads Authority can ensure that it does not increase flood risk either off
711 site or to the development. Understanding how a site is affected at times of flooding can identify
712 opportunities to allow a development to go ahead, reduce flood risk and identify mechanisms to
713 improve flood storage capacity through layout and design. The appraisal will demonstrate where this
714 is required.

715 6.10.9 For certain application types the Environment Agency has prepared Flood Risk Standing
716 Advice³⁶. Considerable additional information for developers and landowners is available.
717 Developers should refer to these sources of information so they are fully informed of the
718 requirements at the time of their application.

719 6.10.10 For minor development³⁷, a Local Flood Risk Tick Sheet has been produced. This will assist
720 applicants in producing a flood risk assessment for minor developments. It is in conformity with the
721 NPPG FRA guidance and is designed to be user friendly for the applicant yet provide the information
722 the BA needs to determine applications. See [Appendix F](#).

723 6.11 Without increasing flood risk elsewhere

724 6.11.1 The NPPF at paragraph 163 says ‘*when determining planning applications, local planning*
725 *authorities should ensure flood risk is not increased elsewhere...*”.

726 6.11.2 One of the key objectives of a Flood Risk Assessment is to establish if a proposal will increase
727 flood risk elsewhere. This may happen where development causes flows to be diverted, or where
728 development takes up additional space within the floodplain causing floodplain storage capacity to
729 be reduced.

730 6.11.3 A Flood Risk Assessment should consider whether this will happen and propose mitigation
731 measures which should be provided up to the design flood event (1% fluvial/0.5% tidal) including
732 climate change for the lifetime of the development. These may include for example the provision of
733 compensatory floodplain storage, ~~although this can be difficult to achieve in the Broads area,~~
734 Compensatory floodplain storage is the lowering of higher land levels to provide additional flood
735 storage at the same level as the flood storage is removed. Therefore, this is difficult to achieve in the
736 Broads as the floodplain is very flat with little higher land available to lower.- One of the only options
737 in the Broads is the raising of buildings on stilts to provide voids underneath and not remove flood
738 storage. Such measures would need to be designed to ensure that water is always stored under the
739 building and can empty after a flood. This would require intermittent boarding, no storage under the
740 building and regular maintenance.

³⁵ Defra/EA Research Report FD2320 http://sciencesearch.defra.gov.uk/Document.aspx?Document=FD2320_3364_TRP.pdf

³⁶ Standing advice <https://www.gov.uk/guidance/flood-risk-assessment-standing-advice>

³⁷ Please note that this is minor development in relation to flood risk rather than other definitions of minor development:
<http://planningguidance.communities.gov.uk/blog/guidance/flood-risk-and-coastal-change/what-is-meant-by-minor-development-in-relation-to-flood-risk/>

741 6.11.4 Sustainable drainage (SuDS) proposals should also be included within an assessment where a
742 development would increase the impermeable area that would increase the surface water runoff
743 from the site. This will ensure that flood risk is not increased elsewhere. For Brownfield sites,
744 proposals should be put forward to limit the surface water discharge as close to greenfield runoff
745 rates.

746 **6.12 Flood response plan template.**

747 6.12.1 A site-specific Flood Response Plan will always be required for development in flood zone 3.
748 The client/developer responsibilities for health and safety and facilities management may also
749 require a site-specific flood response plan. These are important considerations on commercial sites
750 and are potential requirements for compliance with the Construction (Design and Management)
751 Regulations 2015³⁸.

752 6.12.2 They can form one means of managing residual risk where a development is found to be
753 acceptable in flood risk terms and is a valuable document for owners and occupiers of all property at
754 risk of flooding to have in place. The Authority has produced guidance and a suggested structure for
755 these plans. The guidance and structure can be found at [Appendix D](#).

DRAFT

³⁸ Construction (Design and Management) Regulations 2015 <http://www.hse.gov.uk/pUbns/priced/l153.pdf>

756 **7. Reducing Flood Risk to Development**

757 **7.1 Section introduction**

758 7.1.1 Developers must demonstrate that development both appropriately manages flood risk and
759 will still be of a scale and design appropriate to its Broads setting. The Authority will not permit
760 development where the accommodation of measures to reduce flood risk leads to other,
761 unacceptable, consequences. These may include an intrusive scale of building or land raising³⁹ which
762 is inappropriate in the landscape or built environment.

763 7.1.2 Developers should also note that, in accordance with advice in the NPPG, any necessary flood
764 defence works required because of the development form part of that development and should be
765 funded by the developer.

766 7.1.3 It should be noted that all aspects of the development need to comply with policies of the
767 Local Plan (adopted 2019) and that conformity with policies SP2 and DM5 does not override
768 applicability of other policies (of the Broads Authority and other relevant Local Planning Authority).

769 7.1.4 The Authority will continue to give considerable weight to the advice of the Environment
770 Agency with regard to the appropriateness of development and necessary flood alleviation
771 measures.

772 7.1.5 The following sections discuss ways of potentially reducing flood risk to development. Historic
773 England was keen to emphasise the waterlogged archaeology in the area and that changes to the
774 flow of water could affect preservation.

775 **7.2 Raising Floor Levels**

776 7.2.1 This involves setting the building floor level above an appropriate flood level. This approach
777 provides a partial solution by giving protection to people and accommodation, provided that the
778 flood level does not exceed the floor level provided.

779 7.2.2 A development could be designed to allow the site to flood beneath a raised building. This
780 method does not protect the building curtilage or access roads from flooding. In addition, flooding
781 may prevent the effective operation of local drainage and sewage systems, with potential adverse
782 environmental and amenity consequences.

783 7.2.3 It is also difficult to apply new floor levels to building conversions.

784 7.2.4 The appropriate minimum floor levels to manage flood risk will be determined through the
785 site-specific Flood Risk Assessment. The use of raised floor levels has significant implications for
786 development. Firstly, it can lead to a raising of the ridge level and overall height of the building.
787 Secondly, it affects the relationship between the floor level and the surrounding site and therefore
788 the means of access into the building, including access for all (whereby access ramps for example
789 might need to be longer and higher when compared to not raising the floor). These aspects need
790 careful consideration by the architect at an early stage to ensure that the resulting development will

³⁹ See policy DM17 of the Local Plan for the Broads.

791 be acceptable in terms of its design in relation to its surroundings and that it complies with legal and
792 policy requirements with regard to access for all.

793 **7.3 Raising Plot Levels**

794 7.3.1 Developers may seek to reduce the risk of flooding by raising the level of the land, either in
795 isolation or in combination with a minimum floor level. This approach is unlikely to be a viable
796 option in the Broads. The Authority and the Environment Agency have a preference against raising
797 land levels, because:

- 798 (i) It can serve to divert flood water onto neighbouring plots, particularly in areas primarily affected
799 by fluvial flooding.
- 800 (ii) Land in the Broads area is often wet and of poor load bearing capacity. Raising land by adding
801 soil or other material may lead to the site sinking over a period of time.
- 802 (iii) It affects the relationship of the site to surrounding plots, and to access roads. On waterside
803 sites, the relationship to the river or broad is changed, often leading to the need for higher piling
804 and quay heading, affecting the visual quality of the water's edge.
- 805 (iv) It can be damaging to ecology, geomorphology, trees and other vegetation on the site.
- 806 (v) It can change the character of the landscape. Land raising can increase the height and
807 prominence of new buildings.
- 808 (vi) It may be difficult to ensure that any replacement of lost flood storage capacity behaves in the
809 same manner.

810 7.3.2 Furthermore, there is a policy in the new Local Plan for the Broads (policy DM17) which relates
811 to land raising and is of relevance.

812 7.3.3 Compensatory floodplain storage may be required as a mitigation measure, but this can be
813 difficult to achieve on small plots and the impact off-site would always need to be assessed.

814

815 **7.4 Bunds or Flood Walls**

816 7.4.1 In some exceptional cases it may be appropriate to consider the use of earth bunds or flood
817 walls to reduce the risk of flooding of development or to protect existing development. This
818 approach is less likely to be applicable to small-scale developments.

819 7.4.2 While acceptable in some locations, bunds or flood walls are likely to be damaging to the
820 character of the landscape or built environment in others.

821 7.4.3 As with land raising, bunds can divert flood water onto neighbouring land, particularly in areas
822 primarily affected by fluvial flooding. The provision of alternative flood storage capacity in the
823 drainage compartment will be a requirement in the use of this technique. Careful consideration will
824 be needed to ensure that the engineering requirements for bunds or flood walls are met and that, as
825 far as possible, they are designed to be sympathetic to the local character. In addition, it will be
826 important to ensure that a bund or flood wall does not prejudice the operational requirements of
827 the site, for example at a boatyard or other employment site. This requirement may not apply to the
828 use of bunds to create a temporary storage area or to provide pollution prevention but the potential
829 to increase flood risk elsewhere may need to be considered.

830 7.4.4 An Environmental Permit may be required under the Environmental Permitting (England and
831 Wales) Regulations 2010. Check the information at [https://www.gov.uk/topic/environmental-
management/environmental-permits](https://www.gov.uk/topic/environmental-
832 management/environmental-permits) for advice.

833 7.5 Floating/Amphibious Structures

834 7.5.1 Another option to explore is a fixed but floating solution to development for commercial uses
835 or replacement residential properties. Development might be located on land or in a mooring cut
836 within a currently developed plot giving connectivity with the landscape, retaining the feeling of
837 intimacy on the waterway and the sense of space between developments experienced throughout
838 the Broads system.

839 7.5.2 For such development to be acceptable, it must also not increase flood risk elsewhere; reduce
840 flood risk overall wherever possible; and be safe for its lifetime taking into account climate change.
841 Solutions would have to address design issues, including height and the visual impact of floats, as
842 well as consideration of safe access and egress at times of flood and infrastructure requirements.
843 Impact on navigation is also an important consideration.

844 7.5.3 The appropriateness of such development must be considered based upon its Flood Risk
845 Vulnerability Classification from Table 2 of the Flood Risk and Coastal Change Planning Practice
846 Guidance (discussed previously in this document).

847 7.5.4 Such development would also need to consider Water Framework Directive impacts through
848 an assessment of direct effects on river morphology.

849 7.6 Resilience and Resistance

850 7.6.1 Flood-resilient buildings are designed and constructed to reduce the impact of flood water
851 entering the building (through air bricks, through walls or through toilets or plug holes). As a result,
852 no permanent damage is caused, structural integrity is maintained and drying and cleaning is easier.
853 Flood-resistant construction can prevent entry of water or minimise the amount that may enter a
854 building where there is short duration flooding outside with water depths of 0.6 metres or less. 6.3.2
855 The Broads Authority, when determining a planning application, will need to be aware that if a
856 building is subject to more than 600mm of external flood water, it may not be safe. We may refuse
857 the application if this has not been considered adequately in the FRA.

858 7.6.2 Consideration should be given at the design stage to the potential effects of flooding on the
859 electrical, foul drainage and other key aspects of the development.

860 7.6.3 Developers may also put forward innovative approaches towards reducing the risks or effects
861 of flooding. The Broads Authority will consider such proposals which:

- 862 • Build in resilience and allow sites to flood, for example in commercial non- residential buildings
863 and voids around or under replacement chalets or extensions to buildings for example.
- 864 • Utilise floating walkways as a safe means of escape.

- 865 • Use soft river edge protection measures which absorb water, reduce erosion from wake and
866 encourage plant growth⁴⁰.
867 • Provide compensatory flood storage capacity or washlands (which are areas provided to be
868 deliberately flooded).

869

870 7.6.4 Further information can be found in the following documents:

- 871 • Improving the Flood Performance of New Buildings: Flood Resilient Construction (CLG 2007)⁴¹
872 • Six Steps to Property Level Flood Protection - Guidance for property owners⁴²
873 • Flood Protection and your property. A guide to protecting your home (Property Care Association,
874 2014)⁴³
875 • Homeowner’s guide to flood resilience – A living document (Know Your Flood Risk)⁴⁴
876 • The Property Flood Resilience Action Plan - DEFRA⁴⁵

877 7.7 Sustainable Drainage Systems (SUDS)

878 7.7.1 Policy DM6 of the Local Plan for the Broads refers to Surface Water Run Off. There is much
879 detailed information there. This section is more of a summary.

880 7.7.2 Surface water drainage systems developed in line with the ideals of sustainable development
881 are collectively referred to as Sustainable Drainage Systems (SuDS). Approaches to manage surface
882 water that consider water quantity (flooding), water quality (pollution), amenity and biodiversity
883 issues are collectively referred to as Sustainable drainage. The idea of SuDS is to copy, as closely as
884 possible, the natural drainage from a site before development. Including the use of shallow surface
885 structures to copy the pre-development scenario and manage water close to where it falls. SuDS can
886 be designed to slow water down (attenuate) before it enters streams, rivers and other watercourses,
887 they provide areas to store water in natural contours and can be used to allow water to soak
888 (infiltrate) into the ground, evaporate from surface water or transpire from vegetation (known as
889 evapotranspiration). It is important to include sufficient treatment steps as part of the design of
890 SuDS to ensure water quality is protected. There is also potential for schemes to include water reuse
891 such as through rainwater and stormwater harvesting as options than can help to alleviate surface
892 water flood risk. These are systems that are designed to both store water for reuse and attenuate
893 flows and would also reduce potable (clean) water use.

894 7.7.2 All major development is expected to include Sustainable Drainage (SuDS) to manage surface
895 water runoff, unless it is demonstrated to be in appropriate (as per NPPF paragraph 165). Also see
896 Policy DM6 of the Local Plan for the Broads.

⁴⁰ See Design Guides: <https://www.broads-authority.gov.uk/planning/planning-permission/design-guides>

⁴¹ Flood Resilient Construction:

https://www.gov.uk/government/uploads/system/uploads/attachment_data/file/7730/flood_performance.pdf

⁴² [https://www.bre.co.uk/filelibrary/pdf/projects/flooding/Property_owners_booklet_v2_web_\(2\).pdf](https://www.bre.co.uk/filelibrary/pdf/projects/flooding/Property_owners_booklet_v2_web_(2).pdf). The guidance has been endorsed by the National Flood Forum, the Association of British Insurers, Defra, the Environment Agency, the Flood Protection Association, and the Local Government Association and was produced through the EUFP7 funded SMARTeST Project (further details: www.floodresilience.eu).

⁴³ A guide to protecting your home <http://www.property-care.org/wp-content/uploads/2015/03/FPG-Leaflet-A5-Folded-to-A3-Draft-3-FINAL-WEB.pdf>

⁴⁴ Homeowners Guide to Flood resilience http://www.knowyourfloodrisk.co.uk/sites/default/files/FloodGuide_ForHomeowners.pdf

⁴⁵ THE PROPERTY FLOOD RESILIENCE ACTION PLAN

https://www.gov.uk/government/uploads/system/uploads/attachment_data/file/551615/flood-resilience-bonfield-action-plan-2016.pdf

897 Applicants should follow SuDS hierarchy by fully considering alternatives before surface water
898 discharge to public sewer. AWS would only accept a surface water connection if evidence were to be
899 provided. AWS would welcome early liaison if applicants wish to pursue this option.

900 7.7.3 Where any SuDS are proposed it is important to demonstrate that the SuDS hierarchy has been
901 followed both in terms of:

- 902 • surface water disposal location, prioritised in the following order: disposal of water to shallow
903 infiltration, to a watercourse, to a surface water sewer, combined sewer / deep infiltration
904 generally greater than 2m below ground level (deep infiltration systems can pose a risk to
905 groundwater quality and are not usually supported. Deep infiltration is unlikely to work in the
906 Broads Authority area due to high groundwater levels. ⁴⁶); and
- 907 • the SuDS components used within the management train (source, site and regional control).

908 7.7.4 At least one feasible proposal for the disposal of surface water drainage should be
909 demonstrated and, in many cases, supported by the inclusion of appropriate information. Evidence
910 is required to be provided to the Broads Authority and sewerage undertaker in relevant situations to
911 demonstrate that it is not possible to discharge surface water via infiltration or to a watercourse in
912 accordance with CIRIA SuDS Manual (2015) and Part H of Building Regulations. It is recognised that
913 many areas in the Broads Authority area may not be suitable for infiltration SuDS due to the location
914 in low lying areas very close to main rivers or due to high ground water levels. The Environment
915 Agency are also generally not supportive of infiltration SuDS because at such a shallow depth to
916 groundwater, it is essentially discharging any contaminants straight down to groundwater without
917 treatment. However, other SuDS disposal options are likely to be available and there are many SuDS
918 components which can attenuate and treat water quality without relying on infiltration. Careful
919 consideration would be needed to ensure that any development would not remove flood water
920 storage in areas of fluvial flood risk (e.g. Flood Zone 3) and that the SuDS scheme would work in an
921 area at risk of fluvial / tidal flooding. There may also be constraints to surface water discharges
922 relating to high water levels in a receiving watercourse especially those which are tidal.

923 7.7.5 There are various sources of technical information that can be used when addressing surface
924 water and designing SuDS:

- 925 • NPPG⁴⁷
- 926 • Non-statutory technical standards for the design, maintenance and operation of sustainable
927 drainage systems⁴⁸
- 928 • SuDS manual produced by CIRIA⁴⁹. More generally CIRIA are developing new best practice
929 guidance for integrated water management (including the use of SuDS). For information, go
930 here:
931 [https://www.ciria.org/Research/Projects_underway2/Delivering_successful_integrated_water](https://www.ciria.org/Research/Projects_underway2/Delivering_successful_integrated_water_mangement_through_the_planning_ystem.aspx)
932 [mangement_through_the_planning_ystem.aspx](https://www.ciria.org/Research/Projects_underway2/Delivering_successful_integrated_water_mangement_through_the_planning_ystem.aspx).
- 933 • With regards to adopting SuDS, Anglian Water's current standards for SuDs adoption are
934 available to view at the following address: <http://www.anglianwater.co.uk/developers/suds.aspx>

⁴⁶ There is guidance from Norfolk and Suffolk County Councils as the LLFAs for the area. At the time of writing, the guidance was under review.

⁴⁷ Why are sustainable drainage systems important? <http://planningguidance.communities.gov.uk/blog/guidance/flood-risk-and-coastal-change/reducing-the-causes-and-impacts-of-flooding/why-are-sustainable-drainage-systems-important/>

⁴⁸ Non-statutory technical standards for sustainable drainage systems
https://www.gov.uk/government/uploads/system/uploads/attachment_data/file/415773/sustainable-drainage-technical-standards.pdf

⁴⁹In delivering SuDS there is a requirement to meet the framework set out by the Government's 'non statutory technical standards' and the revised SuDS Manual complements these but goes further to support the cost-effective delivery of multiple benefits.
https://www.ciria.org/Memberships/The_SuDS_Manual_C753_Chapters.aspx

935 **7.8 Addressing groundwater flood risk**

936 7.8.1 Groundwater flooding has a unique flooding mechanism. It may emerge from below ground
937 level and for this reason many conventional flood defence and mitigation methods are not suitable.
938 Flood risk may be reduced through building design by ensuring that floor levels are raised sufficiently
939 above the water table. Site design would also need to preserve any flow routes followed by the
940 groundwater overland and make sure flood risk is not increased downstream.

941 7.8.2 Proposed basement areas are likely to be particularly susceptible to groundwater flooding in
942 certain areas. This may be mitigated through waterproof construction; however, consideration
943 should be given to the potential impact on subterranean flow or water tables. When redeveloping
944 existing buildings, it may be acceptable to install pumps in basements as a resilience measure.
945 However, for new development this is unlikely to be considered an acceptable solution. Site specific
946 ground investigation is also likely to be required in locations where below ground development is
947 proposed or there is known groundwater flood risk.

948 **7.9 Addressing foul water/sewer flooding**

949 7.9.1 Anglian Water wish to emphasise that it shouldn't be assumed there is capacity within the
950 public sewerage network for additional surface water flows. Anglian Water's Surface Water Drainage
951 Policy is available to view here: [https://www.anglianwater.co.uk/siteassets/developer/surface-](https://www.anglianwater.co.uk/siteassets/developer/surface-water-drainage-policy.pdf)
952 [water-drainage-policy.pdf](https://www.anglianwater.co.uk/siteassets/developer/surface-water-drainage-policy.pdf).

953 7.9.2 Also, of relevance is policy DM2 of the Local Plan for the Broads.

954 7.9.3 Anglian Water wish to emphasise the submission requirements for applicants when proposing
955 a foul connection to the public sewerage network. The foul drainage strategy should include the
956 following information:

- 957
- 958 • Development size
 - 959 • Proposed discharge rate and method (gravity or pumped connection)
 - 960 • Discharge location identifying specific manhole
 - Feasible mitigation strategy in agreement with Anglian Water (if required).

961 **7.10 Addressing reservoir flood risk**

962 7.10.1 The risk of a reservoir failure is a residual risk. Whilst a residual risk, developers should
963 consider reservoir flooding during the planning stage.

964 7.10.2 Developers should contact the reservoir owner to obtain information which may include:

- 965 ○ reservoir characteristics: type, dam height at outlet, area/volume, overflow location;
- 966 ○ operation: discharge rates / maximum discharge;
- 967 ○ discharge during emergency drawdown; and
- 968 ○ inspection / maintenance regime.

969 7.10.3 Developers should apply the sequential approach to locating development within the site.
970 The following questions should be considered:

- 971 ○ can risk be avoided through substituting less vulnerable uses or by amending the site
- 972 lay-out?
- 973 ○ can it be demonstrated that less vulnerable uses for the site have been considered and
- 974 reasonably discounted? and
- 975 ○ can layout be varied to reduce the number of people or flood risk vulnerability or
- 976 building units be in higher risk parts of the site?

977 7.10.4 Developers should consult with relevant authorities regarding emergency plans in case of
978 reservoir breach. In addition to the risk of inundation those considering development in areas
979 affected by breach events should also assess the potential hydraulic forces imposed by the rapid
980 flood event and check that the proposed infrastructure fabric can withstand the loads imposed on
981 the structures by a breach event.

DRAFT

982 8. Other Important Considerations

983 8.1 Planning permission does not guarantee insurance cover

984 8.1.1 Future insurance cover (in terms of adequate value and at a reasonable cost) for development
985 in flood zones should be an important consideration for the applicant/developer of the scheme. If a
986 scheme was to get planning permission, there is no guarantee that it will successfully get adequate
987 insurance cover at a reasonable cost to the owner or occupier. The Broads Authority strongly
988 recommends that prior to application and delivery on site an insurance provider is contacted and the
989 likelihood of a development getting insured for an adequate value at an acceptable cost is
990 investigated. You may wish to contact Flood RE⁵⁰ who is ‘helping to provide affordable and available
991 home insurance’.

992 8.2 Check Building Regulation requirements

993 8.2.1 A development proposal could seek to address flood risk through its design and seem
994 acceptable from a planning point of view, but there could be issues with meeting the requirements
995 of Building Regulations. The Broads Authority strongly recommends that any design measures to
996 mitigate against or manage flood risk and make a development resilient or resistant to flood risk is
997 discussed with a Building Regulations professional prior to application and delivery on site.

998 8.3 Ensure you have the necessary consents

999 8.3.1 Under the Environmental Permitting (England and Wales) Regulations 2010, an **environmental**
1000 **permit** may be required for works in, under, over or within 8m of a main river or flood defence; or
1001 within 16m of a tidally influenced main river or associated flood defence. In the Broads, main rivers
1002 are usually tidally influenced so the wider distance will most likely apply.

1003 8.3.2 ‘Flood Risk Activities’ may require the Environment Agency to issue a **bespoke permit**, or may
1004 be covered by a **standard rules permit** which includes a set of fixed rules. Activities identified as
1005 lower risk may be excluded from the need for a permit or may need to be registered as an exempt
1006 activity and comply with certain rules.

1007 8.3.3 Further information on Flood Risk Activity permits is available from:

1008 <https://www.gov.uk/guidance/flood-risk-activities-environmental-permits>

1009 8.3.4 To apply or seek further advice, contact the Environment Agency by email:

1010 floodriskactivity@environment-agency.gov.uk or by telephone: 03708 506 506.

1011 8.3.5 **Land drainage consent**⁵¹ may also be required for any culverts or works affecting the flow of an
1012 ordinary watercourse (non-main river). This consent would be required from the appropriate
1013 Internal Drainage Board (IDB) or where not in an IDB area Norfolk/Suffolk County Council as LLFA. It
1014 should be noted that the Broads Authority tries to avoid the use of culverts and the Environment
1015 Agency are generally opposed to them as well⁵². Consent for such works will not normally be granted

⁵⁰ Flood Re is helping to provide affordable and available home insurance. <http://www.floodre.co.uk/>

⁵¹ Under section 23 of the Land Drainage Act 1991

⁵² The Environment Agency say: *We are generally opposed to the culverting of watercourses because of the adverse ecological, flood risk, human safety and aesthetic impacts. We consider each application to culvert a watercourse on its own merits and in accordance with our risk-based approach to permitting. We will only approve a culvert if there is no reasonably practicable alternative, or if we think the*

1016 in watercourses due to the adverse impacts on ecology and the potential for an increase in flood
1017 risk, except when used as part of water control structures within drainage systems on marshes or
1018 fen sites and occasionally for access for equipment over marsh drainage dykes. Culverts are
1019 generally pipes through which the watercourse is channelled and can potentially restrict the flow. If
1020 the use of a culvert cannot be avoided then their size should be designed so they are appropriately
1021 designed for both low and high have capacity for high flow conditions (and this specification might
1022 be a matter for the IDB, LLFA or Environment Agency to consider). It should be noted that these
1023 approvals are separate from the planning process.

1024

1025 Other consents that may be required from the IDB include:

- 1026 • If a surface water (or treated foul water) discharge is proposed to a watercourse within an
1027 Internal Drainage District (IDD) (either directly or indirectly), then the proposed development
1028 will require a Land Drainage Consent in line with the Board’s byelaws (specifically byelaw 3). Any
1029 consent granted will likely be conditional, pending the payment a surface water development
1030 contribution fee, calculated in line with the Board’s charging policy.
- 1031 • If there is a Board Adopted watercourse within/adjacent to the site boundary and should works
1032 be proposed within 9 metres of the watercourse, consent would be required to relax Byelaw 10
1033 (no works within 9 metres of the edge of drainage or flood risk management infrastructure).

1034 **8.4 Flood Warnings – only for tidal and fluvial flooding**

1035 8.4.1 It is emphasised that the application of measures referred to in this document is not a
1036 guarantee against flooding. While the risk of flooding can be reduced, a residual risk will always
1037 remain.

1038 8.4.2 Individual dwellings and whole sites can be registered with the Environment Agency's flood
1039 warning service 'Floodline Warnings Direct'. The Floodline Warnings Direct (FWD) service provides
1040 information concerning the current and future flooding danger. If flooding in your area is
1041 anticipated, the Environment Agency will issue a flood warning by phone, text or email.

1042 8.4.3 The Environment Agency endeavour to give 10 to 12 hours' notice of Tidal Flooding through
1043 the Flood Warning Service to the coast, estuaries and Broads. This may vary depending on the
1044 conditions on the day, timing of the tide in question and your particular location in the Broads (due
1045 to the time the tide takes to travel up the Broadland rivers). The notice given for potential fluvial
1046 flooding problems will be no less than 2 hours and will usually be a lot more. Further information can
1047 be obtained via: <https://flood-warning-information.service.gov.uk>.

1048 8.4.4 It is not possible for the EA to warn for a 'Breach' of defences. This should be considered a part
1049 of the Flood Response Plan. There is no flood warnings for any watercourse outside of those
1050 formally covered by Flood Warning Service, only generalised flood alerts are available to indicate
1051 weather conditions that might lead to surface water flooding, flooding on other watercourse or from
1052 groundwater. These are not specific to an area or severity of flooding expected.

detrimental effects would be so minor that a costlier alternative would not be justified. In all cases where it is appropriate to do so, applicants must provide adequate mitigation measures, accept sole ownership and responsibility for future maintenance. We will actively pursue the restoration of culverted watercourses to open channels.

1053 **8.5 Consider a ‘Climate Smart’ Approach**

1054 8.5.1 To consider how to ensure your development is suitably proofed against a changing climate
 1055 you may wish to take a Climate-Smart Approach. The Approach takes you through a series of simple
 1056 steps to consider how a difference in the
 1057 climate might impact on the way you live or
 1058 work and what options you could develop to
 1059 help build resilience or adapt to a changing
 1060 regime. These are summarised in this diagram
 1061 and more detail is given in [Appendix E](#).

1062 8.5.2 The uncertainty about the impacts of
 1063 climate change should not be a reason to
 1064 avoid preparing
 1065 for it. However, we need climate adaptation
 1066 responses that are robust, informed and
 1067 flexible. To help develop adaptation planning
 1068 in the Broads we are suggesting using a
 1069 ‘climate-smart’ approach.

1070 8.5.3 The long-term aim of climate-smart
 1071 planning is to sustain the environment and the multiple benefits it provides for people. Adaptive
 1072 actions should also seek to reduce greenhouse gas emissions and improve evidence and
 1073 understanding of climate change processes and impacts.

1074 8.5.4 We can test whether our plans will help us adapt to changes in weather, climate change and
 1075 sea level rise by:

- 1076 • Focusing on future possibilities rather than trying to retain the past
- 1077 • Being flexible enough to cope with climate uncertainties
- 1078 • Avoiding adaptation actions that actually makes (other) things worse – sometimes known as
 1079 ‘maladaptation’

1080 8.5.5 Climate-smart planning can be done at an individual site level or a larger area level. It should
 1081 help identify adaptive options within the proposed development or identify when there needs to be
 1082 changes to the proposed goals because climate (flood) risks means the original intentions become
 1083 unachievable – perhaps due to cost or technical issues. Climate-smart planning is therefore a
 1084 repeating cycle.

1085 8.5.6 An increased risk of flooding (from a rising sea level and more extreme rainfall events) is
 1086 probably the greatest changing risk but consideration of all extreme events, periods of increased
 1087 temperature and more cloud free days could all have impacts. Warmer weather and less days of
 1088 frost could be opportunities that might help a development and could be easily adapted to. A simple
 1089 table of likely risks and some initial thinking about adaptation options can be found in the Full and
 1090 Summary Broads Climate Adaptation Plans⁵³.

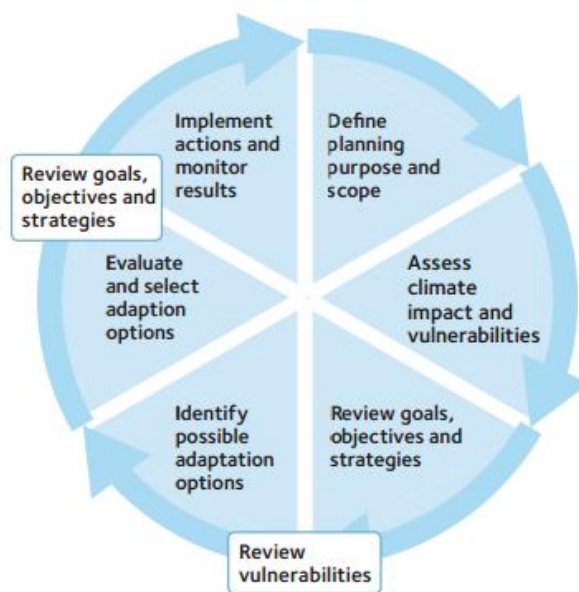


Figure 1 Climate-smart planning cycle

⁵³ Climate Change Adaptation Report http://www.broads-authority.gov.uk/data/assets/pdf_file/0005/709160/Climate-Adaptation-Plan-Report.pdf

1091 **9. Links to useful websites**

1092 **Finding out about flood risk**

1093 The EA website shows flood risk in the area:

1094 <https://flood-map-for-planning.service.gov.uk/>

1095 Long term flood risk assessment for locations in England can be found here:

1096 <https://flood-warning-information.service.gov.uk./long-term-flood-risk>

1097 **Government Guidance**

1098 Government Guidance can be found here:

1099 <http://planningguidance.communities.gov.uk/blog/guidance/flood-risk-and-coastal-change/>

1100 **Flood Risk Assessment**

1101 Flood risk assessment for planning applications. Find out when you need to do a flood risk
1102 assessment as part of your planning application, how to do one and how it's processed.

1103 <https://www.gov.uk/guidance/flood-risk-assessment-for-planning-applications>

1104 Framework and Guidance for Assessing and Managing Flood Risk for New Development – Full
1105 Documentation and Tools. EA

1106 http://sciencesearch.defra.gov.uk/Document.aspx?Document=FD2320_3364_TRP.pdf

1107 **Surface Water Management Plans**

1108 Some areas of Norfolk and Suffolk have their own Surface Water Management Plans. Go here to
1109 have a look:

1110 <https://www.norfolk.gov.uk/what-we-do-and-how-we-work/policy-performance-and-partnerships/policies-and-strategies/flood-and-water-management-policies/surface-water-management-plans> and

1112 <http://www.greensuffolk.org/flooding/surface-water-management-plans/>

1113 **Preparing for flooding**

1114 <https://www.gov.uk/prepare-for-flooding>

1115 **Protecting property**

1116 SIX STEPS TO PROPERTY LEVEL FLOOD PROTECTION. Guidance for property owners.

1117 [https://www.bre.co.uk/filelibrary/pdf/projects/flooding/Property_owners_booklet_v2_web_\(2\).pdf](https://www.bre.co.uk/filelibrary/pdf/projects/flooding/Property_owners_booklet_v2_web_(2).pdf)

1118 Homeowners Guide to Flood resilience - A Living Document

1119 http://www.knowyourfloodrisk.co.uk/sites/default/files/FloodGuide_ForHomeowners.pdf

1120 THE PROPERTY FLOOD RESILIENCE ACTION PLAN. An action plan to enable better uptake of resilience
1121 measures for properties at high flood risk.

1122 https://www.gov.uk/government/uploads/system/uploads/attachment_data/file/551615/flood-resilience-bonfield-action-plan-2016.pdf

1124 **Flood Advice for Businesses.**

1125 http://www.knowyourfloodrisk.co.uk/sites/default/files/FloodGuide_ForBusinesses.pdf

- 1126 Would your business stay afloat? A guide to preparing your business for flooding.
1127 https://www.gov.uk/government/uploads/system/uploads/attachment_data/file/410606/LIT_5284.pdf
- 1128 Flooding minimising the risk. Flood plan guidance for communities and groups. Practical advice to
1129 help you create a flood plan.
1130 https://www.gov.uk/government/uploads/system/uploads/attachment_data/file/292939/LIT_5286_b9ff43.pdf
- 1131 Combined resistance and resilience measures.
1132 http://www.knowyourfloodrisk.co.uk/sites/default/files/FloodGuide_ForResilience.pdf
1133
- 1134 Blue Pages. This is a directory of property flood products and services put together to advise and
1135 inform you of what's available to help reduce the risk of flooding to your home or business.
1136 <http://www.bluepages.org.uk/>
- 1137 **After a flood**
- 1138 Flood Recovery Guide.
1139 http://www.knowyourfloodrisk.co.uk/sites/default/files/FloodRecoveryGuide_Interactive.pdf
- 1140 **SuDS**
- 1141 Non-statutory technical standards for the design, maintenance and operation of sustainable
1142 drainage systems.
1143 https://www.gov.uk/government/uploads/system/uploads/attachment_data/file/415773/sustainable-drainage-technical-standards.pdf
1144
- 1145 SuDS manual produced by CIRIA .
1146 https://www.ciria.org/Memberships/The_SuDs_Manual_C753_Chapters.aspx
1147 With regards to adopting SuDS, Anglian Water's current standards for SuDS adoption are available to view at the following
1148 address: <http://www.anglianwater.co.uk/developers/suds.aspx>
- 1149 **Permits**
- 1150 Further information on Flood Risk Activity permits is available from: [https://www.gov.uk/guidance/flood-](https://www.gov.uk/guidance/flood-risk-activities-environmental-permits)
1151 [risk-activities-environmental-permits](https://www.gov.uk/guidance/flood-risk-activities-environmental-permits)
- 1152 **Flood Warnings**
- 1153 Flood warnings currently issued for England and Wales:
1154 <https://flood-warning-information.service.gov.uk>.
- 1155 Sign up for flood warnings (England and Wales)
1156 <https://www.gov.uk/sign-up-for-flood-warnings>
- 1157 **Norfolk Resilience Forum**
1158 <http://www.norfolkprepared.gov.uk/local-risks/plans/>

1159 **10.Summary and Conclusions**

1160 The purpose of this SPD is to increase awareness of the nature of flood risk in the Broads area, give
1161 advice to developers and others about the Authority’s approach to the issue of development and
1162 flood risk, and stress the need to maintain a high standard of design in new waterside development.

1163 This SPD replaces the 2017 SPD

1164 The SPD seeks to clarify and expand on Policies SP2 and DM5 of the Local Plan for the Broads. It sets
1165 out a local approach to some national guidance. Furthermore, there are templates and checklists
1166 relating to small scale Flood Risk Assessments and Flood Response Plans.

DRAFT

1167 **Appendix A: Glossary and Abbreviations**

1168 **Catchment**

1169 The area contributing surface water flow to a point on a drainage or river system. It can be divided
1170 into sub-catchments.

1171 **Climate Change**

1172 Climate refers to the weather over a period of time (at least a decade and probably nearer 30 years)
1173 and takes account of natural variability. Climate change refers to the current more rapid change of
1174 conditions that is being driven by increased greenhouse gas emission primarily from fossil fuels
1175 altering the gas levels in the atmosphere. This in turn alters the main weather processes and creates
1176 conditions that are unlike normal patterns.

1177 **Environment Agency**

1178 Are a UK non-departmental public body of DEFRA with the principle aim of protecting and enhancing
1179 the environment to contribute towards the objective of achieving sustainable development. The
1180 Agency has principle responsibility for river, tidal and coastal flooding.

1181 **Exception Test**

1182 If, following application of the Sequential Test (see below), it is not possible for proposed
1183 development to be located in zones of lower probability of flooding, the Exception Test should be
1184 applied. For the Exception Test to be passed:

- 1185 • it must be demonstrated that the development provides wider sustainability benefits to the
1186 community that outweigh flood risk, informed by a Strategic Flood Risk Assessment where one
1187 has been prepared; and
- 1188 • a site-specific flood risk assessment must demonstrate that the development will be safe for its
1189 lifetime taking account of the vulnerability of its users, without increasing flood risk elsewhere,
1190 and, where possible, will reduce flood risk overall.

1191 **Flood Resilience**

1192 Measures that minimise water ingress and promote fast drying and easy cleaning, to prevent any
1193 permanent damage.

1194 **Flood Resistance**

1195 Measures to prevent flood water entering a building or damaging its fabric. This has the same
1196 meaning as flood proof.

1197 **Flood Risk**

1198 The level of flood risk is the product of the frequency or likelihood of the flood events and their
1199 consequences (such as loss, damage, harm, distress and disruption).

1200 **Flood Zone**

1201 Flood Zones show the probability of flooding, ignoring the presence of existing defences

1202 **Zone 1: Low Probability of flooding**

1203 Land having a less than 1 in 1,000 (0.1%) annual probability of river or sea flooding.

1204 **Zone 2: Medium Probability of flooding**

1205 Land having between a 1 in 100 (1%) and 1 in 1,000 (0.1%) annual probability of river flooding; or

1206 Land having between a 1 in 200 (0.5%) and 1 in 1,000 (0.1%) annual probability of sea/tidal flooding.

1207 **Zone 3a: High Probability**

1208 Land having a 1 in 100 (1%) or greater annual probability of river flooding; or

1209 Land having a 1 in 200 (0.5%) or greater annual probability of sea/tidal flooding.

1210 **Zone 3b: The Functional Floodplain**

1211 This zone comprises land where water has to flow or be stored in times of flood, during a flood event
1212 with an annual probability of 1 in 20 (5%) or greater.

1213

1214 **Floodplain**

1215 Land adjacent to a watercourse that is subject to repeated flooding under natural conditions.

1216 **Flood Risk Assessment (FRA)**

1217 An assessment of the risk of flooding, particularly in relation to residential, commercial and
1218 industrial land use. FRAs are required to be completed according to the NPPF alongside planning
1219 applications in areas that are known to be at risk of flooding.

1220 **Fluvial flooding**

1221 Flooding from a watercourse (brooks, streams, rivers and lakes etc) that occurs when the water
1222 features cannot cope with the amount of water draining into them, from the land. When rainfall is
1223 heavy and / or prolonged, a large amount of run-off reaches the rivers and eventually causes them
1224 to overtop their banks.

1225 **Functional Floodplain**

1226 Land where water has to flow or be stored in times of flood.

1227 **Lead Local Flood Authority (LLFA)**

1228 Established through the Flood and Water Management Act as the body responsible for managing
1229 local flood risk from surface runoff, ordinary watercourses and groundwater.

1230 **Main River**

1231 Main rivers are usually larger rivers and streams. In England, the Environment Agency decides which
1232 watercourses are main rivers. It consults with other risk management authorities and the public
1233 before making these decisions. The main river map is then updated to reflect these changes.

1234 **Minor Development - flood risk**

- 1235
- 1236 • minor non-residential extensions: industrial/commercial/leisure etc. extensions with a footprint
less than 250 square metres.
 - 1237 • alterations: development that does not increase the size of buildings eg alterations to external
1238 appearance.
 - 1239 • householder development: For example; sheds, garages, games rooms etc. within the curtilage
1240 of the existing dwelling, in addition to physical extensions to the existing dwelling itself. This
1241 definition excludes any proposed development that would create a separate dwelling within the
1242 curtilage of the existing dwelling e.g. subdivision of houses into flats.

1243 **Material Consideration**

1244 A legal term describing a matter or subject which is relevant (material) for a local authority to
1245 consider when using its powers under planning law in dealing with a planning application.

1246 **Ordinary Watercourse**

1247 An 'ordinary watercourse' is a watercourse that is not part of a main river and includes rivers,
1248 streams, ditches, drains, cuts, culverts, dikes, sluices, sewers (other than public sewers within the
1249 meaning of the Water Industry Act 1991) and passages, through which water flows.

1250 **Pluvial Flooding**

1251 Flooding that result from rainfall generated overland flow before the runoff enters any watercourse
1252 or sewer. It is usually associated with high intensity rainfall events. Also referred to as surface water
1253 flooding.

1254

1255 **Residual Flood Risk⁵⁴**

1256 The remaining flood risk after risk reduction measures have been considered. Or the risk following
1257 the failure of defence/flood protection measures.

1258 **River Morphology**

1259 The shape of the river channel, including the form of the bed and banks.

1260 **Run-off**

1261 Water flow over the ground surface to the drainage system. This occurs if the ground is
1262 impermeable, is saturated or if rainfall is particularly intense.

1263 **Section 106 (Town and Country Planning Act 1990)**

1264 A section within the Town and Country Planning Act 1990 that allows a planning obligation to a local
1265 planning authority to be legally binding.

1266 **Sequential Test**

1267 The NPPF advocates that planners use a sequential test when considering land allocations for
1268 development to avoid flood risk where possible. The Sequential Test aims to steer development to
1269 Flood Zone 1, which is an area at low risk of flooding. Where it is not possible to locate development
1270 in such locations sites in Flood Zone 2 will be considered. Only where it is not possible to locate
1271 development within Flood Zones 1 and 2 will development in Flood Zone 3 be considered.

1272 **SUDS (Sustainable Drainage Systems)**

1273 A sequence of management practices and control structures designed to drain surface water in a
1274 more sustainable fashion than some conventional techniques. Surface water management - The
1275 management of runoff in stages as it drains from a site.

1276 **Watercourse**

1277 A term including all rivers, streams ditches drains cuts culverts dykes sluices and passages through
1278 which water flows.

1279 **Water Framework Directive**

1280 The Water Framework Directive (WFD) is legislation to protect and improve water resources. It
1281 requires an integrated approach to the management of water; including rivers, streams, lakes,
1282 estuaries and coastal waters, as well as surface water and groundwater.

⁵⁴ <http://planningguidance.communities.gov.uk/blog/guidance/flood-risk-and-coastal-change/developers-to-demonstrate-that-development-will-be-safe-to-satisfy-the-second-part-of-the-exception-test/what-is-residual-risk/>

1283 **Appendix B: The Broads Planning Policy Context**

1284 **National Planning Policy**

1285 The National Planning Policy Framework sets out government's planning policies for England and how
1286 these are expected to be applied. In relation to flood risk, paragraph 155 generally summarises the
1287 approach taken to flood risk:

1288 155. Inappropriate development in areas at risk of flooding should be avoided by directing
1289 development away from areas at highest risk (whether existing or future). Where development is
1290 necessary in such areas, the development should be made safe for its lifetime without increasing flood
1291 risk elsewhere.

1292 The National Planning Practice Guidance is an on-line resource that elaborates and gives more detail
1293 of policies in the NPPF. For example, the NPPG has vulnerability classification tables as well as
1294 information on what a Strategic Flood Risk Assessment should address.

1295 The NPPF and NPPG have replaced PPS25 in relation to the Government's planning policy on flood risk
1296 and flooding.

1297 The NPPG pages on flood risk and coastal change can be found here:
1298 <http://planningguidance.communities.gov.uk/blog/guidance/flood-risk-and-coastal-change/>

1299 The NPPF can be found here:
1300 <https://www.gov.uk/government/publications/national-planning-policy-framework--2>

1301 **Neighbourhood Plans**

1302 At the time of writing, Acle, Brundall, Salhouse, Strumpshaw and Wroxham Neighbourhood Plans
1303 have been adopted. The Neighbourhood Plans do not include an additional policy on flood risk, but
1304 where flood risk has the potential to be a consideration on a particular site, the policy emphasises
1305 this and directs towards Broads Authority and national flood risk policy.

1306 **The New Broads Local Plan**

1307 The Core Strategy, Development Management DPD and Sites Specific Local Plan have been replaced
1308 in their entirety by the Local Plan for the Broads which was adopted May 2019. The flood risk policies
1309 of the new Local Plan are included at chapter 3.

1310

Appendix C: Sustainable Appraisal Objectives and Decision-Making

Criteria

1311
1312
1313
1314
1315
1316
1317
1318

The NPPF at paragraph 160 says that for the Exception Test to be passed ‘it should be demonstrated that: a) the development would provide wider sustainability benefits to the community that outweigh the flood risk’. To assess this, the Authority will use the most up to date Local Plan Sustainability Appraisal Objectives. Currently, these are the Sustainability Objectives used to assess the new Local Plan for the Broads and are listed below with decision making criteria.

SA Objective	Decision making criteria/prompting questions. Positive impact: + or ++ Not appropriate: N/A Neutral: 0 Negative impact: - or -- Uncertain/depends on implementation: ?
ENV1: To reduce the adverse effects of traffic (on roads and water).	<ul style="list-style-type: none"> • How does the policy/allocation affect: <ul style="list-style-type: none"> ○ Walking, cycling, public transport? ○ Air quality? ○ Amenity? ○ Single occupancy car use? ○ Use of waterways? ○ Access to special qualities of the Broads by sustainable transport modes? ○ The net impact of transport infrastructure such as road signage, lighting, conspicuous structures and parking? • What is the resulting impact of traffic on <ul style="list-style-type: none"> ○ Heritage? ○ Landscape? ○ People? ○ Water? • Is the allocation within walking distance⁵⁵ of key services⁵⁶? • Will routes be <ul style="list-style-type: none"> ○ functional and accessible for all? ○ safe and attractive public spaces? • Does it consider the needs of the most vulnerable users first: pedestrians, then cyclists, then public transport users, specialist vehicles like ambulances and finally other motor vehicles?
ENV2: To improve water quality and use water efficiently.	<ul style="list-style-type: none"> • How does the policy/allocation affect <ul style="list-style-type: none"> ○ Water quality? ○ Water quantity? ○ Surface water run off? Does it reduce run-off rates? Does it increase water absorption / management? ○ Wastewater? ○ Drainage? ○ Pathways for pollutants?
ENV3: To protect and enhance biodiversity and geodiversity.	<ul style="list-style-type: none"> • How does the policy/allocation affect: <ul style="list-style-type: none"> ○ The ability to retain and maintain soil carbon? ○ Geological interests? ○ The potential for managed accessible geological feature exposures? ○ County Wildlife Sites? ○ Local and National Nature Reserves? ○ Ramsar Sites? ○ SPAs, SACs? ○ SSSIs? ○ BAP Priority Species and habitats? ○ Habitat connectivity and Ecological Networks?

⁵⁵ Manual For Streets says this is 10 minutes/800m

⁵⁶ Using the Greater Norwich Joint Core Strategy definition for Key Services: primary school; secondary school; convenience shop; village hall; primary health care; library; public transport

SA Objective	Decision making criteria/prompting questions. Positive impact: + or ++ Not appropriate: N/A Neutral: 0 Negative impact: - or -- Uncertain/depends on implementation: ?
	<ul style="list-style-type: none"> ○ Trees and hedgerows? ○ Waterbodies? ○ Green Infrastructure?
ENV4: To conserve and enhance the quality and local distinctiveness of landscapes and towns/villages.	<ul style="list-style-type: none"> ● How does the policy/allocation affect: <ul style="list-style-type: none"> ○ The setting of the Broads? ○ The perception of the Broads? ○ The Landscape Character? ○ The special qualities of the Broads⁵⁷? ○ Landscape features? ○ Peat? ○ Conservation Areas? ○ Designated and undesignated heritage assets? ○ The quality and local distinctiveness of the Broads towns/villages/buildings? ○ Open Space? ○ Green Infrastructure? ○ Harmful incremental change?
ENV5: To adapt to and mitigate against the impacts of climate change.	<ul style="list-style-type: none"> ● How does the policy/allocation affect: <ul style="list-style-type: none"> ○ Emissions of greenhouse gases? ○ Single occupancy car use? ○ HGV/delivery movements? ○ Public transport? ○ Cycling/walking? ○ Boat emissions? ○ The ability of communities to adapt? ○ The ability of habitats and species to adapt? ○ Peat? ○ Energy use? ○ Open Space? ○ Green Infrastructure?
ENV6: To avoid, reduce and manage flood risk.	<ul style="list-style-type: none"> ● Is flood risk avoided? ● Is flood risk managed/mitigated? ● How does the policy/allocation affect flooding: <ul style="list-style-type: none"> ○ On site? ○ In the vicinity? ○ Elsewhere? ● Is the allocation in the area of highest risk of flooding? ● Is the allocation appropriate to the flood risk on site? ● Does the policy consider different sources of flooding⁵⁸? ● What is the impact of climate change on flood risk? ● Can flood risk be reduced? ● How vulnerable is the proposed land use⁵⁹? ● Does it reduce run-off rates? ● Does it increase water absorption / management?
ENV7: To manage resources sustainably through the effective use of	<ul style="list-style-type: none"> ● Is the allocation on: <ul style="list-style-type: none"> ○ Brownfield Land? ○ Greenfield Land? ● Does the allocation use land effectively?

⁵⁷ Taken from the Climate Change Adaptation Plan: Open water in lakes and rivers, Breydon Water (estuary), Fens / reed beds, Grazing marshes and ditches, Wet woodlands, Historic buildings, especially mills, Boating and the riverside economy, Farmland (including rights of way), Open landscapes, big skies and tranquillity and The coast.

⁵⁸ Including from rivers and the sea, directly from rainfall on the ground surface and rising groundwater, overwhelmed sewers and drainage systems, and from reservoirs, canals and lakes and other artificial sources.

⁵⁹ <http://planningguidance.planningportal.gov.uk/blog/guidance/flood-risk-and-coastal-change/flood-zone-and-flood-risk-tables/table-2-flood-risk-vulnerability-classification/>

SA Objective	Decision making criteria/prompting questions. Positive impact: + or ++ Not appropriate: N/A Neutral: 0 Negative impact: - or -- Uncertain/depends on implementation: ?
land, energy and materials.	<ul style="list-style-type: none"> • Does the policy/allocation affect energy efficiency? • Are there any safeguarded mineral sites? • Will it prevent the sterilisation of known or suspected mineral resources by development? • Does the policy consider origin of resource/where resource derived from?
ENV8: To minimise the production and impacts of waste through reducing what is wasted, re-using and recycling what is left.	<ul style="list-style-type: none"> • Does the policy help reduce waste, reuse waste or recycle/compost?
ENV9: To conserve and where appropriate enhance the cultural heritage and archaeological importance of the area.	<ul style="list-style-type: none"> • Does the policy/allocation affect: <ul style="list-style-type: none"> ○ The quality and local distinctiveness of the Broads towns/villages/buildings? ○ Designated and undesignated heritage assets? ○ Conservation Areas? ○ Archaeology? ○ Local culture and traditions? ○ The wider cultural heritage of the broads? ○ The history, traditions, customs and the spaces and places these rely upon or relate to?
ENV10: To achieve the highest quality of design that is innovative, imaginable, and sustainable and reflects local distinctiveness.	<ul style="list-style-type: none"> • Does the policy/allocation <ul style="list-style-type: none"> ○ Appreciate what is special about the site? ○ Relate to the site’s setting in the landscape/townscape? ○ Appreciate the rich cultural heritage of the area? • Are these issues considered? <ul style="list-style-type: none"> ○ local character (including landscape setting) ○ safe, connected and efficient streets ○ a network of greenspaces (including parks) and public places ○ crime prevention ○ security and lighting measures ○ access and inclusion ○ efficient use of natural resources ○ cohesive & vibrant neighbourhoods ○ layout – the way in which buildings and spaces relate to each other ○ form – the shape of buildings ○ scale – the size of buildings ○ detailing – the important smaller elements of building and spaces ○ materials – what a building is made from ○ sensitive design of road infrastructure? (E.g. reduced signage road markings, use of local materials and alternative traffic calming methods).
ENV11: To improve air quality and minimise noise, vibration and light pollution.	<ul style="list-style-type: none"> • Does the policy/allocation affect: <ul style="list-style-type: none"> ○ Air quality? ○ Noise production? ○ Vibration? ○ Light pollution/dark skies? • How does the policy/allocation relate to Air Quality Management Areas? • Would the allocation make additional noise or be sensitive to the prevailing acoustic environment? • Does an existing lighting installation make the proposed location for a development unsuitable? • Have cumulative impacts of development/change been considered? • Does the policy/allocation affect the tranquillity of the Broads?

SA Objective	<p>Decision making criteria/prompting questions.</p> <p>Positive impact: + or ++ Not appropriate: N/A Neutral: 0 Negative impact: - or -- Uncertain/depends on implementation: ?</p>
<p>ENV12: To increase the proportion of energy generated through renewable/low carbon processes without unacceptable adverse impacts to/on the Broads landscape</p>	<ul style="list-style-type: none"> • Does the policy/allocation affect <ul style="list-style-type: none"> ○ Renewable/low carbon energy generation? ○ Renewable/low carbon energy transmission? ○ The setting of the Broads? ○ The perception of the Broads? ○ The Landscape Character? ○ The special qualities of the Broads? • Have Cumulative impacts of renewable/low carbon energy generation been considered?
<p>ENV13: To reduce vulnerability to coastal change.</p>	<ul style="list-style-type: none"> • Does the policy/allocation affect risk to people or property? • Does the policy affect opportunities for future coastal management? • Does the policy/allocation restrict choice for managing the coast in the future? • Does the policy/allocation consider the effect of or potential for damage (e.g. to a structure)?
<p>SOC1: To improve the health of the population and promote a healthy lifestyle.</p>	<ul style="list-style-type: none"> • Does the policy/allocation: <ul style="list-style-type: none"> ○ Affect health? ○ Affect wellbeing? ○ Promote active lifestyles? ○ Promote active travel? • Does the policy/allocation include: <ul style="list-style-type: none"> ○ Publicly accessible open space? ○ Sports facilities? ○ Health infrastructure? • Does the policy enable active use of water space?
<p>SOC2: To reduce poverty, inequality and social exclusion.</p>	<ul style="list-style-type: none"> • Does the policy/allocation affect any of these domains? <ul style="list-style-type: none"> ○ Income ○ Employment ○ Health and Disability ○ Education, Skills and Training ○ Barriers to Housing and Services ○ Crime ○ Living Environment • Does the policy/allocation affect inclusive communities? • Does it affect community cohesion? • Does it affect quality of life? • Does the policy avoid potential for inequality or serve to positively address existing identified inequalities through its implementation?
<p>SOC3: To improve education and skills including those related to local traditional industries.</p>	<ul style="list-style-type: none"> • Is the allocation/policy for an education/skills establishment? • Does the policy/allocation enable improved understanding of the special qualities, pressures and management of the Broads to all? • Does it relate to Traditional Broads industries? • Will it facilitate improved access to vocational training, education and skills for all, including young people? • Will it facilitate opportunity for delivery and uptake of traditional skills training which may benefit wider Broads purposes?
<p>SOC4: To enable suitable stock of housing meeting local needs including affordability.</p>	<ul style="list-style-type: none"> • Does the policy/allocation affect: <ul style="list-style-type: none"> ○ Housing? ○ Affordable Housing? ○ Gypsy and Traveller accommodation? ○ Residential moorings/boats used as residences?

SA Objective	<p>Decision making criteria/prompting questions.</p> <p>Positive impact: + or ++ Not appropriate: N/A Neutral: 0 Negative impact: - or -- Uncertain/depends on implementation: ?</p>
SOC5: To maximise opportunities for new/ additional employment	<ul style="list-style-type: none"> • Does the policy/allocation affect: <ul style="list-style-type: none"> ○ Employment land uses? ○ Numbers of jobs? ○ Tourism? ○ Does it relate to Traditional Broads industries?
SOC6a: To improve the quality, range and accessibility of community services and facilities.	<ul style="list-style-type: none"> • Is the allocation/policy for a key service? • Will the policy/allocation affect public transport, walking and cycling? • Does the policy/allocation relate to Local Green Space? • Will routes be functional and accessible for all? • Will routes be safe and attractive public spaces? • Does it consider the needs of the most vulnerable users first: pedestrians, then cyclists, then public transport users, specialist vehicles like ambulances and finally other motor vehicles?
SOC6b: To ensure new development is sustainability located with good access by means other than a private car to a range of community services and facilities.	<ul style="list-style-type: none"> • Is the allocation/policy within walking distance (800m) from Key Services (primary school; secondary school; convenience shop; village hall; primary health care; library; public transport)? • Is the allocation within a settlement boundary? • Will it support the retention of key facilities and services ensuring that local needs are met locally wherever possible or alternative sustainable access is provided? • Will the policy/allocation affect public transport, walking and cycling? • Will routes be functional and accessible for all? • Will routes be safe and attractive public spaces? • Does it consider the needs of the most vulnerable users first: pedestrians, then cyclists, then public transport users, specialist vehicles like ambulances and finally other motor vehicles?
SOC7: To build community identity, improve social welfare and reduce crime and anti-social activity.	<ul style="list-style-type: none"> • Does the policy/allocation relate to: <ul style="list-style-type: none"> ○ Designing out crime? ○ Designing in community safety? ○ An inclusive environment? ○ Robust structure and identity? ○ Interaction with other uses positively? ○ Avoiding opportunities for conflict?
ECO1: To support a flourishing and sustainable economy	<ul style="list-style-type: none"> • Will it provide the spaces and infrastructure to support self-employment opportunities and business start-up? • Will it support existing business viability and local employment growth?
ECO2: To ensure the economy actively contributes to social and environmental well-being.	<ul style="list-style-type: none"> • How does the policy/allocation affect 'Social Capital'? <ul style="list-style-type: none"> ○ Skills development ○ Community cohesion ○ Amenity ○ Job provision ○ Quality of life • How does it affect 'Low Carbon'? <ul style="list-style-type: none"> ○ Innovation ○ Resource efficiency • How does it affect 'Natural Capital'? <ul style="list-style-type: none"> ○ Landscape ○ Biodiversity
ECO3: To improve economic performance in rural areas.	<ul style="list-style-type: none"> • Does it contribute to a thriving rural community? • Does it contribute to a prosperous rural community?
ECO4: To offer opportunities for	<ul style="list-style-type: none"> • Does the policy/allocation affect: <ul style="list-style-type: none"> ○ Sustainable tourism.

SA Objective	Decision making criteria/prompting questions. Positive impact: + or ++ Not appropriate: N/A Neutral: 0 Negative impact: - or -- Uncertain/depends on implementation: ?
Tourism and recreation in a way that helps the economy, society and the environment.	<ul style="list-style-type: none"> ○ Responsible tourism. ● Does it: <ul style="list-style-type: none"> ○ Promote enjoyment and understanding of the Broads? ○ Raise awareness of the Broads as a special destination? ○ Drive up the quality of the visitor experience? ○ Strengthen tourism performance across the whole Broads area? ○ Maintain the Broads’ position as a premier inland boating destination in the UK? ○ Respect the sensitive environment of the Broads? ○ Provide the right conditions for successful tourism businesses? ○ Will it maximise benefits and minimise impacts from visitors to communities?

1319

DRAFT

1320 Appendix D: Flood Response Plan Guidance and Structure



1321 Broads Authority 1322 Flood Response Plan Guidance and Suggested Structure

1323 Chapter 1: Flood Response Plan Guidance

1324 1. Introduction

1325 This guidance has been produced to assist with the preparation of Flood Response Plans (FRP). FRPs
1326 ~~should need to~~ be provided as part of a Flood Risk Assessment where this is necessary to accompany
1327 a planning ~~application or, if not submitted with an application, are often required by planning~~
1328 ~~condition if permission is issued.~~

1329 All residents and businesses in flood risk areas are encouraged to prepare and maintain a Flood
1330 Response Plan so they are prepared in the event of a flood.

1331 Floods present a danger to health and life and can damage property. It is important to be prepared
1332 in advance to limit the dangers and damage. At times of flooding, emergency and other local
1333 services will be under significant pressure. The better prepared you are, the less pressure the
1334 services will be under so they can attend to the most vulnerable in the community. Even if you are
1335 not physically injured in a flood, the consequences can have an emotional impact. The shock and
1336 disruption and damage to, or loss of, property and possessions can have big impacts. Being proactive
1337 and having a Plan you are familiar with in advance can help you take prompt, effective action when
1338 warnings are issued and result in an easy and efficient recovery.

1339 Every effort has been made to ensure this guidance is accurate and comprehensive as at the date it
1340 was prepared. However, it is the responsibility of the developer to ensure that any additional risks
1341 relevant to a particular property development are fully considered. The Broads Authority will not
1342 accept responsibility for any errors, omissions or misleading statements in this guidance or for any
1343 loss, damage or inconvenience caused as a result of relying on this guidance.

1344 You will need to adapt the template to reflect the specifics of your site; such as the size and the
1345 number of people who use and what they use it for.

1346 According to a new guide produced by ADEPT and the Environment Agency in September 2019⁶⁰,
1347 flood response plans should address the following:

- 1348 • characterise and quantify the flood risk
- 1349 • list relevant flood warnings and estimate the likely lead-time available
- 1350 • detail who is at risk – including vulnerable people and transient users
- 1351 • explain how the EP will be triggered, by who and when
- 1352 • define any areas of responsibility for those participating in the EP

⁶⁰ Flood risk emergency plans for new development: <https://www.adeptnet.org.uk/floodriskemergencyplan>

- 1353 • describe what actions are required by the people in the development
- 1354 • set out the type and performance of any flood resistance or resilience measures to be installed
- 1355 prior to a flood
- 1356 • establish safe access and escape routes to a safe location
- 1357 • outline the evacuation procedure, place of refuge and related equipment needed to serve
- 1358 occupants for the required duration
- 1359 • detail what emergency service infrastructure and/or contributions are proposed
- 1360 • establish procedures for implementing, monitoring and maintaining the plan throughout the
- 1361 lifetime of the development

DRAFT

1362 **2. Flood Response Plans - considerations**

1363 **2.1 Flood Warnings**

1364 The Environment Agency is responsible for providing flood warnings to the public. Anyone can
1365 register with the Environment Agency's flood warning service 'Floodline Warnings Direct'⁶¹. The
1366 Floodline Warnings Direct (FWD) service provides information about the current and future flooding
1367 danger. If flooding may happen, the Environment Agency will issue a flood warning to registered
1368 users by telephoning a pre-arranged number with a recorded message or by sending a text or email.

1369 The 3 flood warning codes are shown below. You can go to the Flood Information Service⁶² to see
1370 what warnings are in place around the Country.



Severe Flood Warning
Severe flooding. Danger to life.



Flood Warning
Flooding is expected.
Immediate action required



Flood Alert
Flooding is possible.
Be prepared

1371 **2.2 Liaise with neighbours**

1372 When drafting a FRP you are strongly encouraged to liaise with the owners/occupiers of any
1373 neighbouring and nearby sites. That way you can coordinate procedures and minimise confusion
1374 during an incident.

1375 **2.3 Evacuating**

1376 FRPs should reflect the fact that people should evacuate *prior* to a flood occurring. Once flooding
1377 has *inundated* an area, staying put rather than evacuating, could be the safer option. This is because
1378 of the dangers of moving in flooded areas such as lifted manhole covers and contaminated water. It
1379 is important to note that in the Broads area, flood waters may take a longer time to subside which
1380 can cause difficulties for those taking refuge within buildings. Your FRP needs to reflect the local
1381 circumstances.

1382 Ensure that the FRP deals with the potential difficulties involved in immediate evacuation which may
1383 need to be carried out in inclement weather. The FRP needs to address how people will reach local
1384 authority designated rest centres.

1385 **2.4 People requiring extra assistance**

1386 Informing appropriate response organisations, such as Social Services, about any elderly or
1387 vulnerable people who may require extra assistance in the event of an emergency such as a flood.

1388 Particular attention should be given to the communication of warnings to vulnerable people
1389 including those with impaired hearing or sight and those with restricted mobility.

1390 **3. Other sources of useful information**

⁶¹ Register With Floodline Warnings Direct <https://www.gov.uk/sign-up-for-flood-warnings>

⁶² <https://flood-warning-information.service.gov.uk/>

1391 Emergencies web pages of the County and District Councils contain useful information which you
1392 may wish to consult/refer to in your FRP:

- 1393 • Norfolk County Council:
1394 http://www.norfolk.gov.uk/safety_emergencies_and_accidents/index.htm
- 1395 • Suffolk County Council and Waveney District Council:
1396 <https://www.suffolk.gov.uk/emergency-and-rescue/>
- 1397 • South Norfolk Council:
1398 <http://www.south-norfolk.gov.uk/environment/1507.asp>
- 1399 • Broadland Council:
1400 <http://www.broadland.gov.uk/environment/316.asp>
- 1401 • Norwich Council:
1402 https://www.norwich.gov.uk/info/20226/emergency_planning
- 1403 • North Norfolk Council:
1404 <https://www.north-norfolk.gov.uk/tasks/emergency-planning/>
- 1405 • Great Yarmouth Council:
1406 <http://www.great-yarmouth.gov.uk/article/2512/Emergency-planning>
- 1407 • Met Office website.
1408 <http://www.metoffice.gov.uk/public/weather/forecast/?tab=map>
- 1409 • National Flood Forum
1410 The NFF is an independent body that supports flood preparedness and flood recovery. It has
1411 advice about flood protection products and clean up processes. It also covers other areas of post
1412 flooding support. <http://www.floodforum.org.uk/>
- 1413 • [Flood risk emergency plans for new development](https://www.adeptnet.org.uk/floodriskemergencyplan)
1414 <https://www.adeptnet.org.uk/floodriskemergencyplan>

1415 **4. [Your Flood Response Plan](#)**

1416 Flood Response Plans may be different for different buildings. This would reflect the time of day
1417 someone might be there, how many people are in or around the building and what the building is
1418 used for.


- 1419 • **Businesses** can follow the Environment Agency's guide 'Would your business stay afloat? A guide
1420 to preparing your business for flooding'⁶³.
- 1421 • **Community organisations** can follow the Environment Agency's guide 'Flooding - minimising the
1422 risk. Flood plan guidance for communities and groups. Practical advice to help you create a flood
1423 plan'⁶⁴.

⁶³ would your business stay afloat?

https://www.gov.uk/government/uploads/system/uploads/attachment_data/file/410606/LIT_5284.pdf

⁶⁴ Flooding - minimising the risk

https://www.gov.uk/government/uploads/system/uploads/attachment_data/file/292939/LIT_5286_b9ff43.pdf



1424

1425 The following suggested structure is for the production of Plans for residential, holiday and other
 1426 development which includes overnight accommodation.

1427 **Chapter 2: Suggested structure for your Flood Response Plan**

1428 **1. Introduction**

- 1429 • Describe the site fully and accurately including where it is and what it is used for:
 - 1430 ○ State the name and address of the property.
 - 1431 ○ Attach a site plan to identify the location and size of the site.
 - 1432 ○ Identify what type of development it is (a residential dwelling, holiday let, second home,
 1433 etc.) and the size (number of storeys, number of bedrooms, any outbuildings, etc).
 - 1434 ○ Identify where the access into the site and into the building is – will this be safe at times
 1435 of flood? If not, are there other safe accesses that can be used?
 - 1436 ○ Identify where people could safely be rescued from in an emergency if a flood occurs
 1437 before the building is evacuated (usable safe refuge).
- 1438 • Identify potential sources of floodwater and what to look out for.
- 1439 • What timescale are people likely to have to respond to flood warnings?
- 1440 • State who will be responsible for implementing the Flood Response Plan and who will review it
 1441 and how regularly.
- 1442 • State the date the Plan was adopted and refer to timescales for review.
- 1443 • State which flood zone the site is in (as identified in a Flood Risk Assessment or on the
 1444 Environment Agency's website⁶⁵). A flood zone identifies how likely the site is to flood.
- 1445 • Identify the scope of the plan – the site, building, property and people

Zone 1: Low Probability of flooding

Land having a less than 1 in 1,000 (0.1%) annual probability of river or sea flooding.

Zone 2: Medium Probability of flooding

Land having between a 1 in 100 (1%) and 1 in 1,000 (0.1%) annual probability of river flooding; or
 Land having between a 1 in 200 (0.5%) and 1 in 1,000 (0.1%) annual probability of sea/tidal
 flooding.

Zone 3a: High Probability

⁶⁵ Long term flood risk assessment for locations in England
<http://watermaps.environment-agency.gov.uk/wiyby/wiyby.aspx?topic=floodmap#x=357683&y=355134&scale=2>

Land having a 1 in 100 (1%) or greater annual probability of river flooding; or
 Land having a 1 in 200 (0.5%) or greater annual probability of sea/tidal flooding.

Zone 3b: The Functional Floodplain

This zone comprises land where water has to flow or be stored in times of flood, during a flood event with an annual probability of 1 in 20 (5%) or greater.

1446 **2. Warning arrangements**

- 1447 • Register the site with the Environment Agency's Floodline Warnings Direct service.
- 1448 • Who receives these warnings and how? What if they are away? What will they do when they
- 1449 receive a warning?
- 1450 • Where will a copy of this Plan be kept? How will all residents/tenants know where to find it?
- 1451 • How will response organisations (like the police and fire service) be made aware of elderly or
- 1452 vulnerable people who may require extra assistance in the event of an emergency such as a
- 1453 flood?
- 1454 • If warnings are received outside of normal working hours, how will you tell the staff/visitors
- 1455 before they leave for work? Who will inspect the premises before letting them arrive?

1456 **3. Instructions to residents/tenants in the event of a flood warning**

1457 The plan needs to set out clear instructions and actions for each stage of warning. This needs to form

1458 an easy-to-refer-to plan that can be followed in an emergency, providing all the necessary

1459 information and identifying who is responsible for doing what. It needs to identify at which stage the

1460 property should be evacuated, how and where to. A plan showing a safe exit route needs to be

1461 included.



1462 If refuge is to be taken within the property, the plan needs to identify the circumstances when this


1463 should take place, where there is safe refuge and where any resources such as a flood kit (see

1464 below) will be found. Single storey properties may not have a place of safe refuge, so evacuating at

1465 an early stage to a safe place is more important.

1466 The following table shows the stages of flood warning. What will you do at each stage?

 Flood Alert Flooding is possible. Be prepared.	<ul style="list-style-type: none"> • How will you respond to this alert? • What will you need to do to be prepared? • Is any other action necessary? • Who do you need to tell there is an alert in place? What will they need to do?
 Flood Warning Flooding is expected. Immediate action required.	<ul style="list-style-type: none"> • How will you respond to this warning? • What is the immediate action you need to take? • Who do you need to tell there is a warning in place? What will they need to do?
	<ul style="list-style-type: none"> • How will you respond to this severe warning? • What action(s) do you need to take?

 <p>Severe Flood Warning Severe flooding. Danger to life.</p>	<ul style="list-style-type: none"> • Who do you need to tell there is a severe warning in place? What will they need to do?
<p>Warnings no longer in force - no flooding occurred</p>	<ul style="list-style-type: none"> • How will you know when warnings are no longer in force? • Who do you need to tell the danger has passed? • What action is necessary?
<p>Warnings no longer in force - flooding has occurred</p>	<ul style="list-style-type: none"> • How will you know when warnings are no longer in force? • Who do you need to tell the danger has passed? • What action is necessary? • Re-occupation of flooded premises should only be carried out following consultation with the emergency services and appropriate authorities. This is because of any residual hazards. Identify who needs to be consulted, when and how.

1467

DRAFT

1468 **Chapter 3: Important Considerations for your Flood Response Plan**

1469 The following considerations may be relevant and important to your Flood Response Plan. They
1470 could help reduce the impact of a flood on people and property. A comprehensive and effective Plan
1471 will identify all actions that would be necessary before, during and after a flood event.

1472 **Be Proactive**

- 1473 • Do not wait for a flood – be proactive and consider what can be permanently moved to a safer
1474 higher level. Produce a checklist of remaining items that must be moved if there is a flood event.
1475 E.g. important documents, IT or vehicles.
- 1476 • Check your insurance policy covers flooding.
- 1477 • Look at the best way of stopping floodwater entering your property. There are a range of flood
1478 protection products on the market, a directory of these is available from the National Flood
1479 Forum at www.bluepages.org.uk
- 1480 • Find out where you can get gel bags if you are in a fresh water area.
- 1481 • Identify who can help you and who you can help.
- 1482 • Understand the different flood warning levels.
- 1483 • Make sure you keep an up to date contact list for all staff/residents
- 1484 • Produce a Business Continuity Plan – part could relate to how to continue at times of flood.

1485 **Familiarisation**

- 1486 • Emphasise the need for all who work/live at your site to be familiar and comfortable with the
1487 Plan and its contents. You may wish to hold staff awareness briefings or add flood risk to the
1488 staff induction.
- 1489 • Consider practicing your response to warnings and how to evacuate.
- 1490 • Become familiar with the safest route from the property to any local evacuation centre. Get to
1491 know your local volunteer Emergency Co-ordinator. Ask the Emergency Planning Team at your
1492 local District Council for details.

1493 **Actions to consider (to identify at each stage of warning)**

- 1494 The plan should identify which actions will be undertaken when a flood alert is issued, which will be
1495 done when a flood warning is issued, etc.
- 1496 • Check at what time the flooding is expected. If the site is vulnerable to tidal flooding, there can
1497 be 6 to 12-hour warning.
 - 1498 • Stay calm and tune in to BBC Radio Norfolk/Suffolk for weather forecasts and local information.
 - 1499 • Fasten your outer doors and fix any flood protection devices.
 - 1500 • Shut off your gas/electric supplies – show on a plan where this is as well as give details of how to
1501 do this. Do not touch electrics if already wet.
 - 1502 • Fill bath and buckets with water in case supply is shut off. Drinking water should be stored in
1503 clean containers.
 - 1504 • Move any important documents, valuables and sentimental items above the flood level or
1505 protect them by placing them in sealed plastic bags.
 - 1506 • Move furniture and electrical items if possible. Roll up carpets and rugs. Remove curtains, or
1507 hang them over rods.
 - 1508 • Consider moving vehicles to higher ground and make safe or secure any large or loose items
1509 outside that could cause damage if moved by floodwater. Pay particular attention to how boats

- 1510 are moored – if too tightly, they could list. If too loose they could cast adrift or float onto the
1511 landside of the quay heading.
- 1512 • Ensure any hazardous materials are safe and secure and do not create any additional risks by
 - 1513 coming in contact with flood waters
 - 1514 • Tie or anchor down equipment that could potentially float and cause an additional hazard (e.g.
 - 1515 containers used for storage).
 - 1516 • Tell your neighbours about the warning, especially if they are elderly or vulnerable. Consider
 - 1517 coordinating plans with neighbours/neighbouring organisations.
 - 1518 • If advised to do so, move to an identified Evacuation Centre or other safe place (such as a friend
 - 1519 or relative). If it is not possible to evacuate, move to a safe refuge. If the property is single
 - 1520 storey, move to an identified refuge place with nearby neighbours with safe, higher level
 - 1521 accommodation.
 - 1522 • Take essential medicines, infant care items, personal documents/identification for each member
 - 1523 of the family when you evacuate.
 - 1524 • Take food, clothes, blankets, candles/torches with you when you evacuate.
 - 1525 • Remember any pets (and their needs such as food, cages and litter trays).
 - 1526 • Notify visitors to the site that it is not safe.
 - 1527 • How will you shut down the site in an orderly fashion so people and assets can be protected?

1528 Flood Kit

1529 The flood kit should include essential items, be stored in the refuge area and be as easily accessible
1530 as possible. The flood kit could contain:

- 1531 • Copies of insurance documents
- 1532 • A torch with spare batteries (or a wind-up torch)
- 1533 • Portable radio (wind-up preferred or store spare batteries)
- 1534 • Warm, waterproof clothing.
- 1535 • Rubber gloves
- 1536 • Wellingtons
- 1537 • Blankets
- 1538 • First aid kit with essential prescription medication/repeat prescription form
- 1539 • Bottled water and high energy food snacks (non-perishable and check use by dates)
- 1540 • A copy of the Flood response plan
- 1541 • List of important contact numbers
- 1542 • Wash kit and essential toiletries (such as toilet paper and wet wipes)
- 1543 • Children's essentials (such as milk, baby food, sterilised bottles, wipes, nappies, nappy bags,
- 1544 clothing, comforter, teddy or favourite toy)
- 1545 • Food and cages for pets
- 1546 • Laminated copy of the emergency card from the FRP
- 1547 • Plus, anything else you consider important.

1548 Dangers of flood water

1549 Include the dangers associated with flooding in your FEP. Do not assume that every flood event will
1550 be the same; just because flood water hasn't been deep or flowed fast in the past, it doesn't mean it
1551 won't in future. A brief guide is given below:

REMEMBER!

- 1552
- 1553 ➤ **Don't walk through flowing water** – currents can be deceptive. Shallow and fast-moving water
- 1554 can knock you off your feet!
- 1555 ➤ **Don't swim through fast flowing water** – you may get swept away or struck by an object in the
- 1556 water.
- 1557 ➤ If you **have** to walk in standing water, **use a pole or stick** to ensure that you do not step into
- 1558 deep water, open manholes or ditches. Use the stick to 'feel' your way.
- 1559 ➤ **Don't drive through a flooded area.** You may not be able to see obstacles under the water or
- 1560 abrupt drop-offs. Even half a meter of flood water can carry a car away.
- 1561 ➤ **Avoid contact with water** as it may be contaminated with sewerage, chemicals, oil or other
- 1562 substances.

Re-occupation after a flood

1563 Re-occupation of flooded premises should only be carried out following consultation with the
1564 emergency services and appropriate authorities. This is because of any residual hazards. A
1565 statement to this effect could usefully be included in the response plan.
1566

1567 When you can reoccupy, you shall need to:

- 1568 • Safely throw away food that has been in contact with flood water – it could be contaminated.
- 1569 • Open doors and windows to ventilate your property.
- 1570 • Call your insurance company Emergency Helpline as soon as possible. Makes notes of what the
- 1571 insurers say and keep correspondence with the insurers.
- 1572 • Keep a record of the flood damage (use photographs or videos).
- 1573 • Commission immediate emergency pumping/repair work if necessary, to protect your property
- 1574 from further damage. Check that you can do this without your insurance company's approval.
- 1575 • Keep receipts of work paid for.
- 1576 • Where detailed or lengthy repairs needed, get advice. Your insurer or loss adjuster can give
- 1577 advice on reputable contractors/tradesmen. Always check references of tradesmen.
- 1578 • Check with your insurer regarding cost of alternative accommodation, if you need to move out.
- 1579 Make sure the insurer knows where to contact you.

1580 Cleaning up...

- 1581 • Find out where you can get help to clean up. Look on the internet for suppliers of cleaning
- 1582 materials and equipment to dry out your property. As a guide, it can take a brick house one
- 1583 month per inch to dry out.
- 1584 • Don't attempt to dry out photos or papers – place in a plastic bag and if possible store in a fridge
- 1585 • The Citizens Advice Bureau may be able to help.
- 1586 • **Don't think flooding will not happen again – restock supplies and review your plan!**

Advice and information

- 1587
- 1588 • List useful telephone numbers and website - including responsible persons, emergency contacts,
- 1589 utilities providers, insurance companies and sources of information such as the local radio
- 1590 station. A copy could be included in the flood kit.
- 1591 • Provide residents/tenants with information on how to register with the Environment Agency's
- 1592 Floodline Warnings Direct service.

- 1593 • Display notices within properties (translated where foreign visitors may be present), outlining
- 1594 procedures to be followed, escape routes and evacuation plans.
- 1595 • Review your FRP regularly.

Chapter 4: Flood Response plan checklist

1596 The following table is a summary of this FRP. Please use it as a checklist for when you produce your
 1597 FRP. Include this checklist as part of your FRP, perhaps as an appendix. Please complete it with
 1598 details such as page number or explanatory text. This checklist does not constitute your FRP – it is a
 1599 summary and simply a checklist to help you produce a robust FRP.
 1600

Have you done these things?	
Liaised with neighbours about responding to flood event	
Registered for flood warnings	
Identified anyone who will need extra assistance	
Identified a safe refuge	
Identified a safe escape route	
Made a flood kit	
Does your FRP address these things?	
Description and location of site	
Date FRP produced	
Warning arrangements	
How instructions will be given	
What you can do to be pro-active	
Identify escape routes, local evacuation centre and local emergency coordinator	
How tenants/occupiers will be made aware of the FRP including the safe refuge, escape route and flood kit	
Actions at each level of flood alert	
What will be in your flood kit	
Dangers of flood water	
Re-occupation procedure	
List useful telephone numbers and website	
Review after a flood event	
Other things to address:	
How often will you review the FRP?	
How will you tell your tenants/occupiers about the FRP and escape routes?	
Where will important information be displayed?	
Have you put your flood kit together?	
Where is the flood kit stored?	

1601

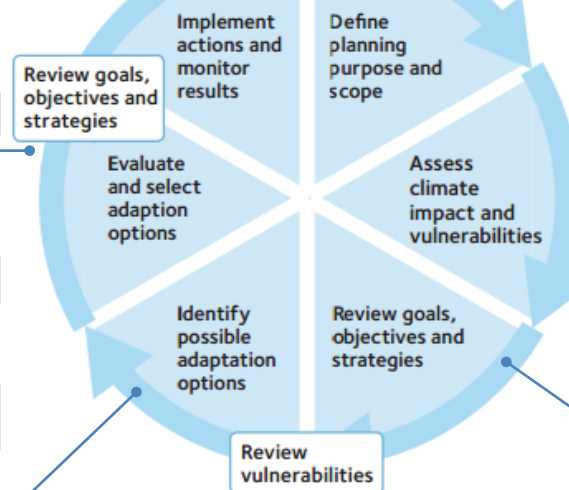
Appendix E: Climate smart planning cycle

It may be sensible to keep an accurate record of your options and decisions, so you can go back to the assumptions made if the adaptation choice is not working. The changes in the weather and climate can be recorded to give an accurate picture of any changes. Keep informed of changing predictions for climate change and monitor what happens to your development over the years. Different results to what was expected may suggest it would be sensible to go through the steps again to see what

Climate change predictions are based on what could happen, rather than knowing precisely what will happen. As such, do you want to consider the most likely changes, or be prepared for the most extreme conditions just in case? You probably need to understand the lifetime of your development and how things could change over that timescale.

Make the choice about which option to follow. This may be immediate action, or you can identify ‘triggers’ as to when you are going to act (e.g. you are willing to live with the driveway being flooded a few times a year at very high tides, but when it’s happening monthly it will be time to act).

Are there actions you can implement now that would help you cope with a new climate regime? Can you alter construction or management choices that minimise any risks? Can what you construct be altered easily in the future if predictions and/or on site experience is worse than you planned for? Are there different technologies that could be applied to lessen risks? If no options seem possible, you may wish to go back through the steps and modify your goals or objectives.



Taking the preferred projections (See the Met Office/UKCIP09 projections website for details) consider what the climate differences are likely to be and how they may impact on the proposed development. List, and possibly rank, the likely things that could create an adverse impact, as well as any opportunities a changing climate might offer for your development and how it is used.

What do you want to achieve? What will you have at the end of the timescale being considered? For example, how often will you use the development and at what time of year? Perhaps the flood impacts will be negligible or not manifesting themselves in the short-term. Be clear about what you would prefer to have in the future – for example, a development that never floods or one that floods a few times a year.

1602 **Appendix F: Flood Risk Assessment Tick Sheet**

1603 **Flood Risk Assessments for Householder and other minor extensions in Flood Zones 2 & 3**

1604 Applications for planning permission within either Flood Zones 2 & 3 should be accompanied by a
1605 flood risk assessment. This guidance is for domestic applications and non-domestic extensions where
1606 the additional footprint created by the development does not exceed 250 sq. metres (minor
1607 development⁶⁶). It does NOT apply if an additional dwelling is being created e.g. a self-contained
1608 annex. This Tick Sheet is consistent with the Environment Agency's Standing Advice. It is a pragmatic
1609 and proportionate response to low risk developments in order to reduce the burden on applicants,
1610 the LPA and consultees.

1611 Make sure that **floor levels are either no lower than existing floor levels or 300 millimetres (mm)**
1612 **above the estimated flood level.** If your floor levels aren't going to be 300mm above existing flood
1613 levels, you will need to consider appropriate flood resistance and resilience measures. If floor levels
1614 are proposed to be set lower than existing floor levels they should be above the known or modelled
1615 1 in 100 annual probability river flood (1%) or 1 in 200 annual probability sea flood (0.5%) in any
1616 year.

1617 Further information and guidance on flood resistance and resilience measures is available in the
1618 Flood Risk SPD and here <https://www.gov.uk/guidance/flood-risk-assessment-in-flood-zones-2-and-3#extra-flood-resistance-and-resilience-measures> &
1619 <https://www.gov.uk/government/publications/flood-resilient-construction-of-new-buildings>
1620

1621 State in your Flood Risk Assessment all levels in relation to Ordnance Datum (the height above
1622 average sea level). You may be able to get this information from the Ordnance Survey⁶⁷. If not, you'll
1623 need to get a land survey carried out by a qualified surveyor.

1624 **Applicants/Agents: Please complete the table overleaf and include it with the planning application**
1625 **submission. The table, together with a plan showing the finished floor levels and estimated flood**
1626 **levels, will form the Flood Risk Assessment (FRA) and will act as an assurance to the Local Planning**
1627 **Authority that flood risk issues have been adequately addressed.**

1628 You may be able to get the estimated flood level from the Environment Agency. Please contact
1629 enquiries@environment-agency.gov.uk. If not, you'll need a flood risk specialist to calculate this
1630 for you.

1631 You can use the Tick Sheet over page or provide your written flood risk assessment in another
1632 format but it must include the relevant plans, surveys and assessments.

1633 Any proposed works or structures, in, under, over or within 8m of the top of the bank of a main
1634 river, or 16m of a tidal main river, may require a permit under the Environmental Permitting
1635 (England and Wales) Regulations 2010 from the Environment Agency. This was formerly called a
1636 Flood Defence Consent. Some activities⁶⁸ are also now excluded or exempt. A permit is separate to
1637 and in addition to any planning permission granted. **Also note that a Marine Management**
1638 **Organisation Marine Licence may be required for works that are carried out on tidal rivers.**

1639 Further details and guidance are available at: <https://www.gov.uk/guidance/flood-risk-activities-environmental-permits>. Or by contacting: floodriskpermit@environment-agency.gov.uk
1640

⁶⁶ Minor development in relation to flood risk: <http://planningguidance.communities.gov.uk/blog/guidance/flood-risk-and-coastal-change/what-is-meant-by-minor-development-in-relation-to-flood-risk/>

⁶⁷ OS MAPS <https://www.ordnancesurvey.co.uk/>

⁶⁸ Flood risk activities: environmental permits <https://www.gov.uk/guidance/flood-risk-activities-environmental-permits#check-if-what-you-are-doing-is-an-excluded-activity>

1641 **Flood Risk Assessment**

1642 **Flood Risk Assessments for Householder and other minor extensions in Flood Zones 2 & 3**

Applicant to choose one or other of the flood mitigation measures below	Applicant to indicate their choice in the box below. Enter 'yes' or 'no'
<p>Either; Floor levels within the proposed development will be set no lower than existing levels AND, flood resilient and/or flood resistant measures have been incorporated in the proposed development where appropriate</p>	
<p>Or; Floor levels within the proposed development will be set 300mm above the known or modelled 1 in 100 annual probability river flood (1%) or 1 in 200 annual probability sea flood (0.5%) in any year. This flood level is the extent of the Flood Zones. Please remember to include a plan showing the finished floor levels and the estimated flood levels.</p>	

<p>Site Address</p>	
<p>Proposal Description</p>	
<p>Estimated flood level (i.e. The 1 in 100 year flood level)</p>	
<p>Details of flood resilience and resistance measures</p>	

1643

1644 **Appendix G: Privacy notice**

1645 **Personal data**

1646 The following is to explain your rights and give you the information you are entitled to under the
1647 Data Protection Act 2018. Our Data Protection Policy can be found here: [http://www.broads-
authority.gov.uk/data/assets/pdf_file/0003/1111485/Data-Protection-Policy-2018.pdf](http://www.broads-
1648 authority.gov.uk/data/assets/pdf_file/0003/1111485/Data-Protection-Policy-2018.pdf).

1649 The Broads Authority will process your personal data in accordance with the law and in the majority
1650 of circumstances this will mean that your personal data will be made publicly available as part of the
1651 process. It will not however be sold or transferred to third parties other than for the purposes of the
1652 consultation.

1653 **1. The identity of the data controller and contact details of our Data Protection Officer**

1654 The Broads Authority is the data controller. The Data Protection Officer can be contacted at
1655 dpo@broads-authority.gov.uk or (01603) 610734.

1656 **2. Why we are collecting your personal data**

1657 Your personal data is being collected as an essential part of the consultation process, so that we can
1658 contact you regarding your response and for statistical purposes. We may also use it to contact you
1659 about related matters. We will also contact you about later stages of the Local Plan process.

1660 **3. Our legal basis for processing your personal data**

1661 The Data Protection Act 2018 states that, as a Local Planning Authority, the Broads Authority may
1662 process personal data as necessary for the effective performance of a task carried out in the public
1663 interest, i.e. a consultation.

1664 **4. With whom we will be sharing your personal data**

1665 Your personal data will not be shared with any organisation outside of MHCLG. Only your name and
1666 organisation will be made public alongside your response to this consultation. Your personal data
1667 will not be transferred outside the EU.

1668 **5. For how long we will keep your personal data, or criteria used to determine the retention 1669 period.**

1670 Your personal data will be held for 16 years from the closure of the consultation in accordance with
1671 our Data and Information Retention Policy. A copy can be found here [http://www.broads-
authority.gov.uk/about-us/privacy](http://www.broads-
1672 authority.gov.uk/about-us/privacy).

1673 **6. Your rights, e.g. access, rectification, erasure**

1674 The data we are collecting is your personal data, and you have considerable say over what happens
1675 to it. You have the right:

- 1676 a) to see what data we have about you
- 1677 b) to ask us to stop using your data, but keep it on record
- 1678 c) to ask to have all or some of your data deleted or corrected
- 1679 d) to lodge a complaint with the independent Information Commissioner (ICO) if you think we
1680 are not handling your data fairly or in accordance with the law. You can contact the ICO at
1681 <https://ico.org.uk/>, or telephone 0303 123 1113.

1682 **7. Your personal data will not be used for any automated decision making.**

1683 **Appendix H: SEA Screening**

1684 The Strategic Environmental Assessment (SEA) Directive is a European Union requirement that seeks
 1685 to provide a high level of protection of the environment by integrating environmental considerations
 1686 into the process of preparing certain plans and programmes. Its aim is “to contribute to the
 1687 integration of environmental considerations into the preparation and adoption of plans and
 1688 programmes with a view to promoting sustainable development, by ensuring that, in accordance with
 1689 this Directive, an environmental assessment is carried out of certain plans and programmes which
 1690 are likely to have significant effects on the environment.”

1691 With regards to a SPD requiring a SEA, the NPPG says:

1692 Supplementary planning documents do not require a sustainability appraisal but may in exceptional
 1693 circumstances require a strategic environmental assessment if they are likely to have significant
 1694 environmental effects that have not already have been assessed during the preparation of the [Local](#)
 1695 [Plan](#).

1696
 1697 A strategic environmental assessment is unlikely to be required where a supplementary planning
 1698 document deals only with a small area at a local level (see regulation 5(6) of the Environmental
 1699 Assessment of Plans and Programmes Regulations 2004), unless it is considered that there are likely
 1700 to be significant environmental effects.

1701
 1702 Before deciding whether significant environment effects are likely, the local planning authority
 1703 should take into account the criteria specified in Schedule 1 to the Environmental Assessment of
 1704 Plans and Programmes Regulations 2004 and consult the consultation bodies.

1705 The following is an internal assessment relating to the requirement of the Flood Risk SPD to undergo
 1706 a Strategic Environmental Assessment.

The Environmental Assessment of Plans and Programmes Regulations 2004 requirement	Assessment of the Flood Risk SPD
Environmental assessment for plans and programmes: first formal preparatory act on or after 21st July 2004	
Is on or after 21st July 2004.	Yes. The SPD will be completed in 2019.
The plan or programme sets the framework for future development consent of projects.	No. It elaborates on already adopted policy.
The plan or programme is the subject of a determination under regulation 9(1) or a direction under regulation 10(3) that it is likely to have significant environmental effects.	See assessment in this table.
CRITERIA FOR DETERMINING THE LIKELY SIGNIFICANCE OF EFFECTS ON THE ENVIRONMENT	
1. The characteristics of plans and programmes, having regard, in particular, to	
The degree to which the plan or programme sets a framework for projects and other activities, either with regard to the location, nature, size and operating conditions or by allocating resources.	The SPD expands on adopted policy. It will be a material consideration in determining planning applications. The SPD does relate to location (in referring to flood zones 3a and 3b) and size (of replacement dwellings) as well as operating conditions (in relation to resilience and guidance for flood evacuation plans).
the degree to which the plan or programme influences other plans and programmes including those in a hierarchy	The SPD does not influence other plans, rather expands on adopted policy. That is to say, it has been influenced by other plans or programmes.
the relevance of the plan or programme for the integration of environmental considerations in	The adopted policy and the SPD (which expands on adopted policy) seek to promote sustainable development.

particular with a view to promoting sustainable development	
environmental problems relevant to the plan or programme	The SPD relates to adopted policies on flood risk. The environmental problem is flood risk.
the relevance of the plan or programme for the implementation of Community legislation on the environment (for example, plans and programmes linked to waste management or water protection).	The SPD relates to adopted policies on flood risk. The environmental problem is flood risk.
2. Characteristics of the effects and of the area likely to be affected, having regard, in particular, to	
the probability, duration, frequency and reversibility of the effects	The SPD will not affect the probability, duration or frequency of the causes of flood events. That is down to the weather or tide in the main. The impact of flooding on development (and people) already in place is not likely to be affected by this SPD (unless an application is submitted to change the existing development in some form). The adopted policy (on which this SPD expands) could affect the scale of flooding and impact on flooding although the development in the Broads tends to be minor in scale. If the SPD is followed, this could be a positive effect when compared to a development that does not follow a revised SPD.
the cumulative nature of the effects	Flood risk can be increased because of other developments. The SPD refers to the issue of increasing flood risk elsewhere which is linked to cumulative effects.
the transboundary nature of the effects	The Broads Authority sits within six districts so by its very nature there are transboundary considerations, in relation to administrative boundaries. Flood plains are identified for watercourses so to some extent, the transboundary nature of fluvial flooding is known. The transboundary nature of surface water flooding is an area of work which the Lead Local Flood Authorities either have or are working on.
the risks to human health or the environment (for example, due to accidents)	The SPD seeks to elaborate on adopted policies relating to flood risk. Flood risk can affect human health and the environment. The contents of the SPD seek to reduce flood risk and therefore reduce impacts on human health and the environment.
the magnitude and spatial extent of the effects (geographical area and size of the population likely to be affected)	The SPD will cover the Broads Authority which includes 6,000 permanent residents. There are also visitors throughout the year.
the value and vulnerability of the area likely to be affected due to— <ul style="list-style-type: none"> special natural characteristics or cultural heritage; 	The Broads is special in its natural characteristics and cultural heritage.

<ul style="list-style-type: none"> • exceeded environmental quality standards or limit values; or • intensive land-use; 	<p>Unsure if standards or limits have been exceeded in the Broads Not relevant</p>
<p>The effects on areas or landscapes which have a recognised national, Community or international protection status.</p>	<p>The area to which the SPD applies is the Broads with an equivalent status to that of a National Park.</p>

DRAFT