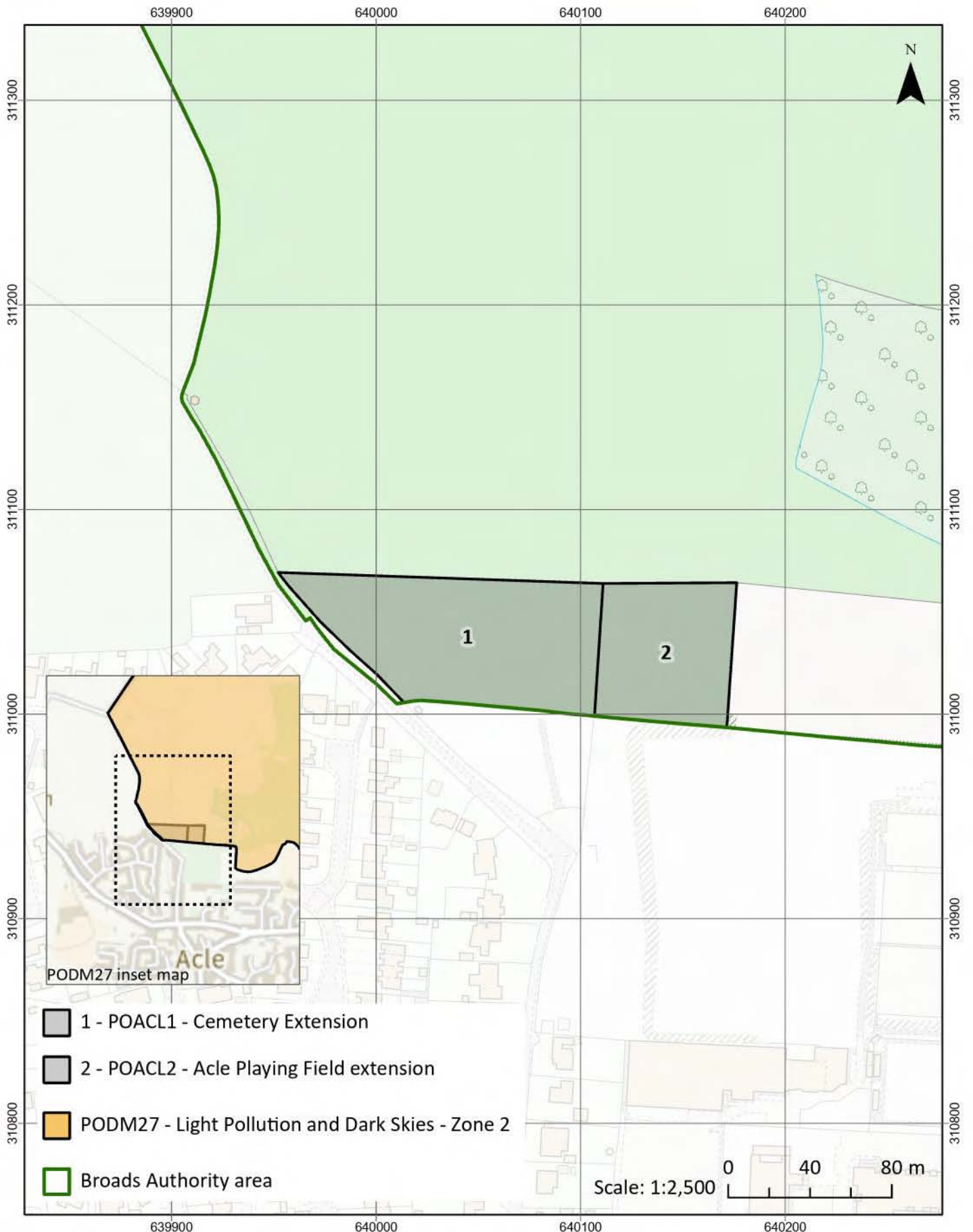
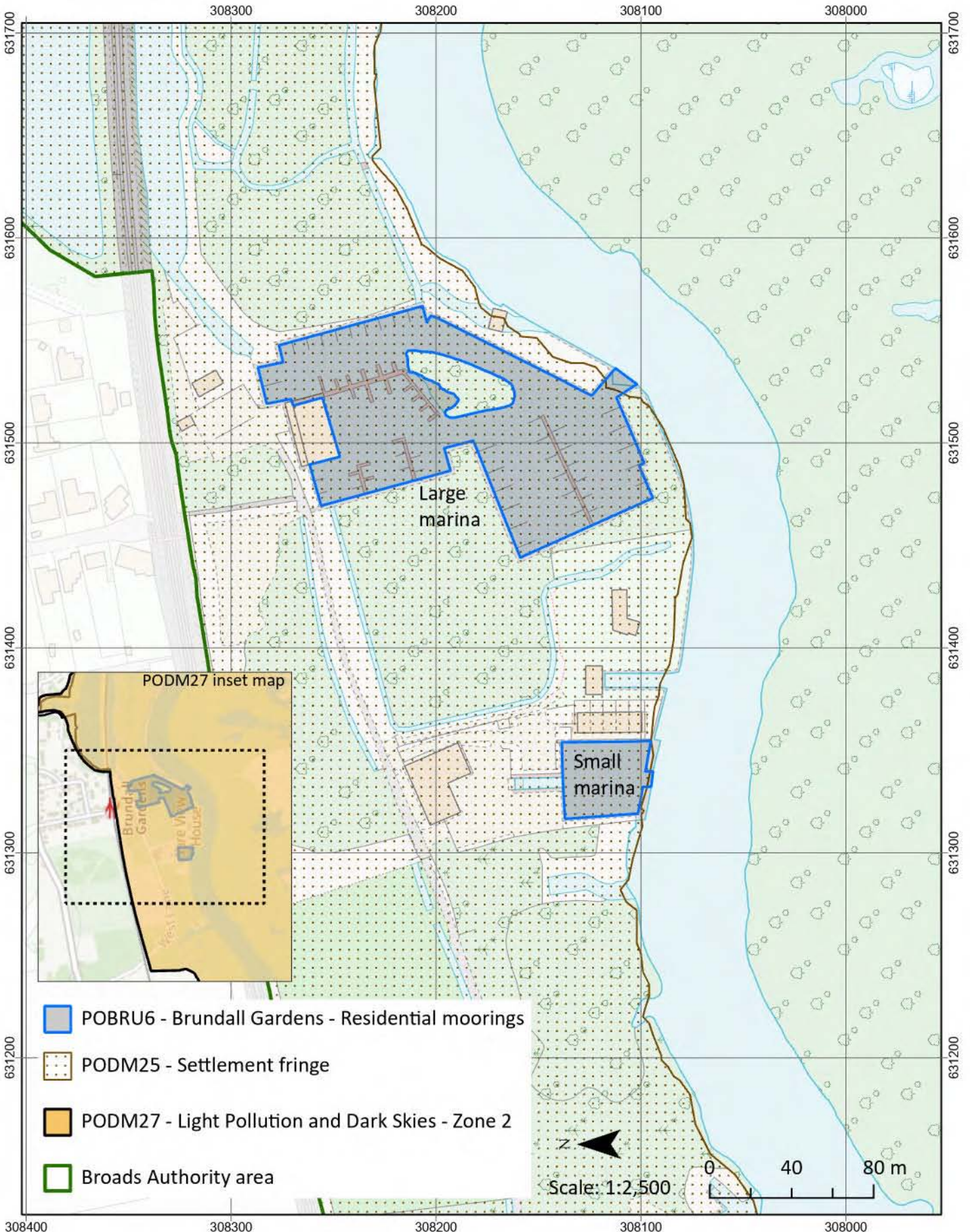


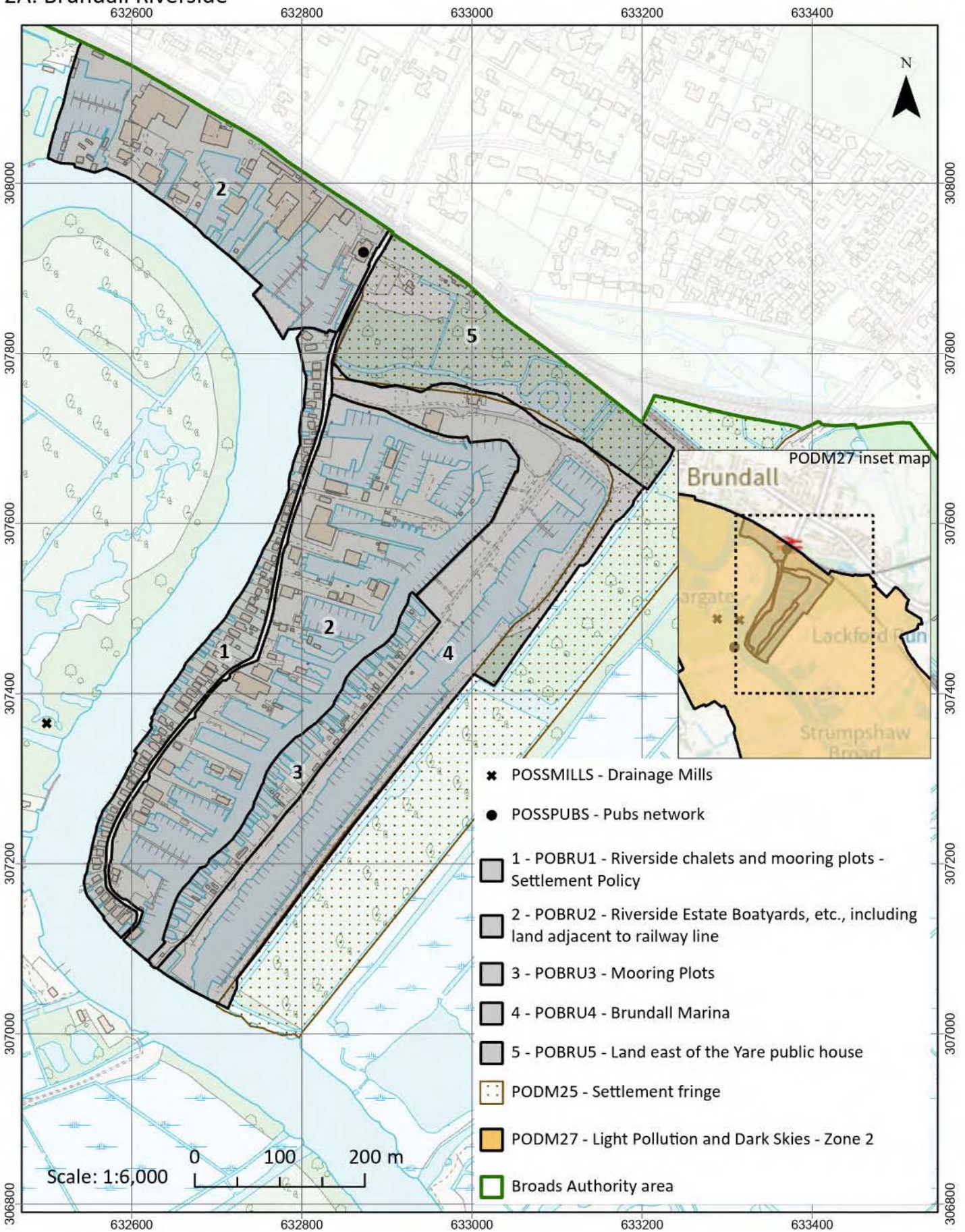
1. Acle



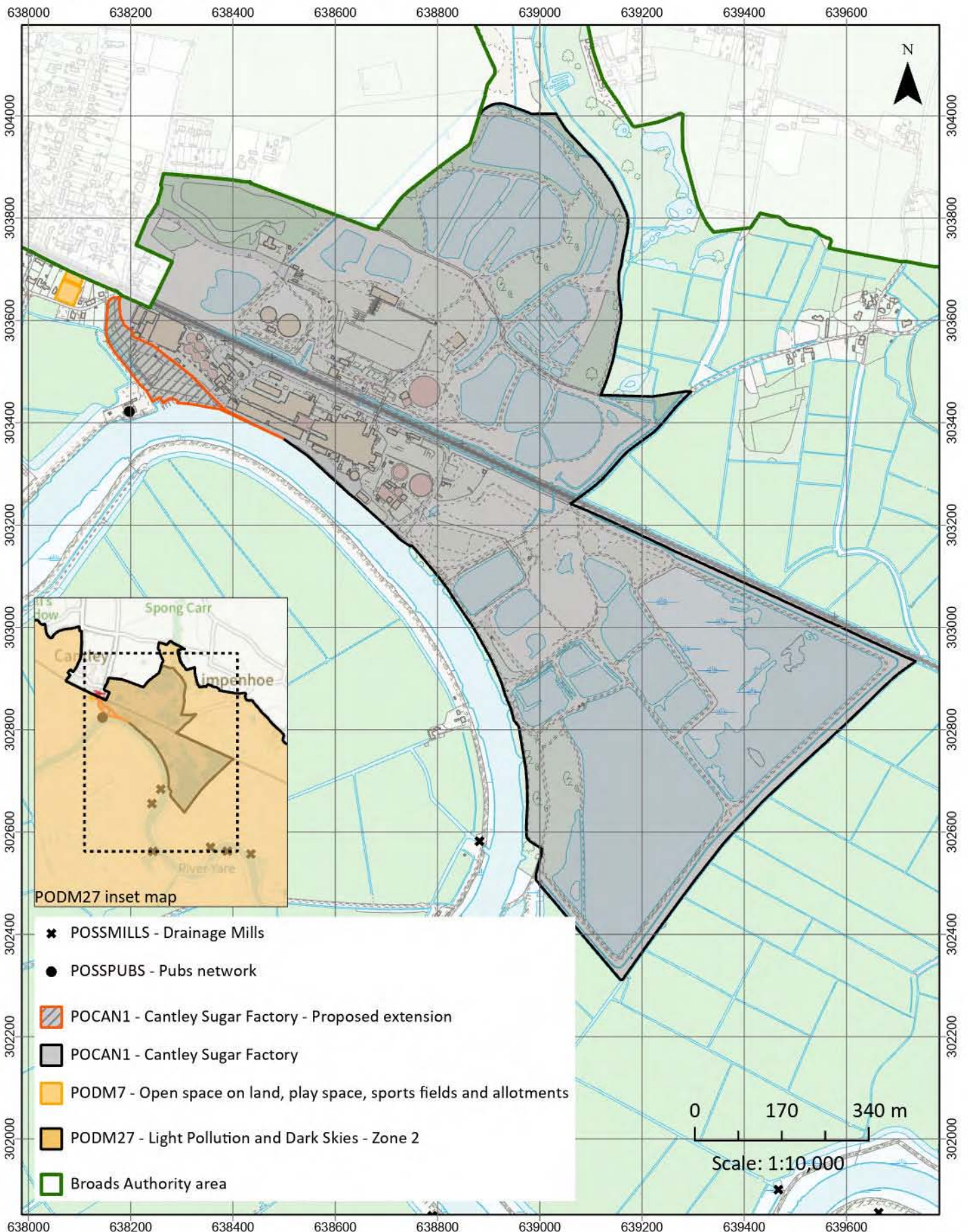
2. Brundall Gardens



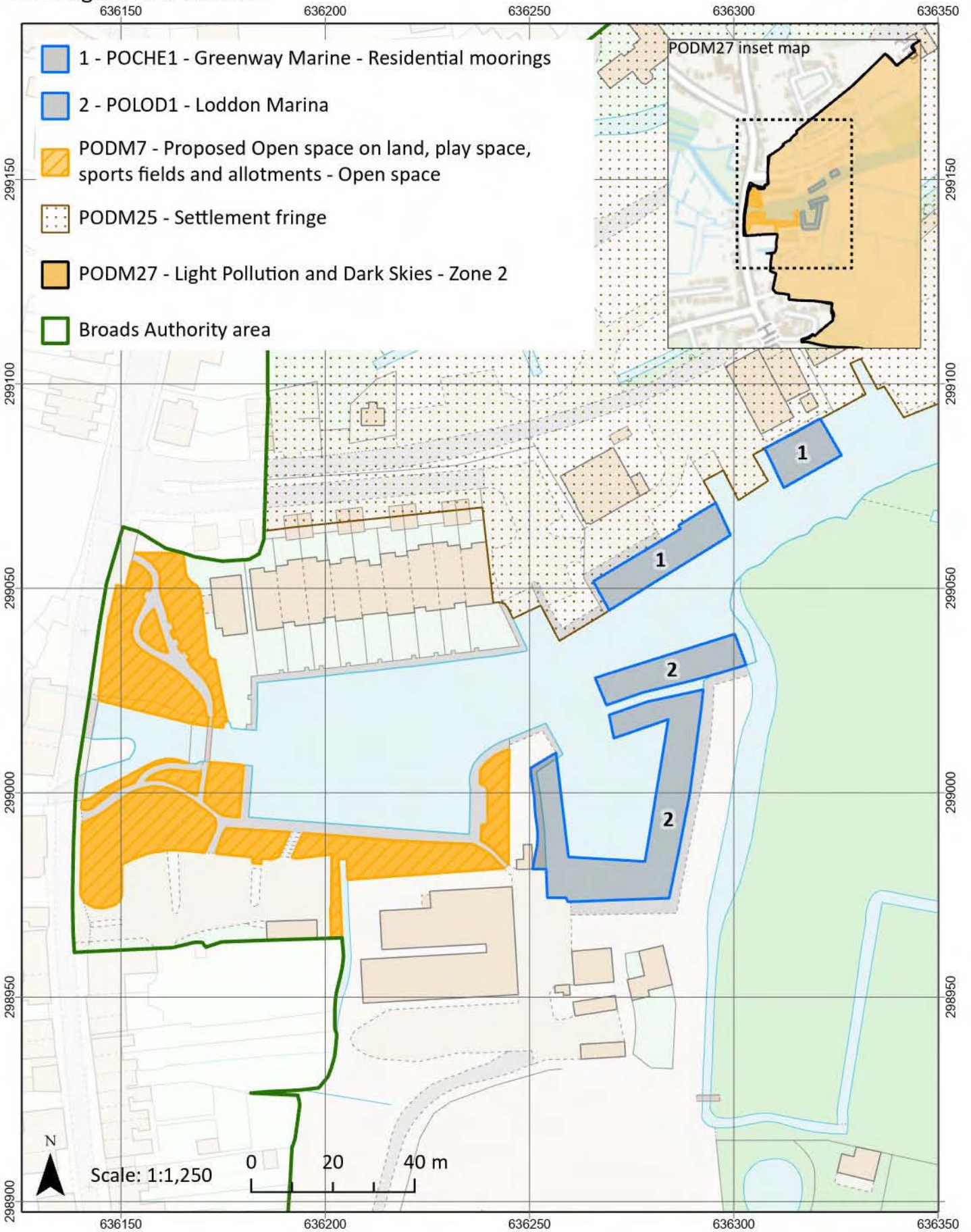
2A. Brundall Riverside



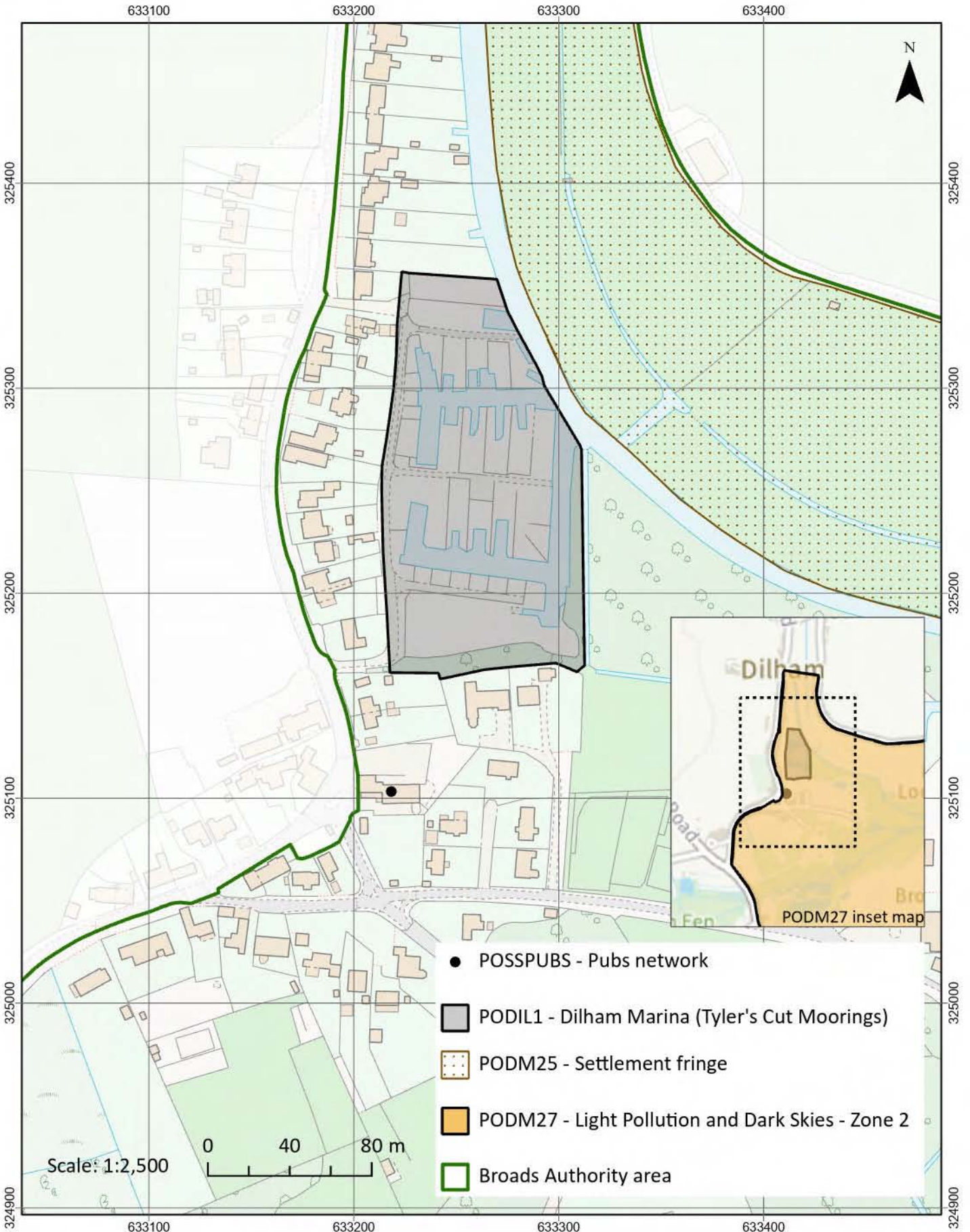
### 3. Cantley



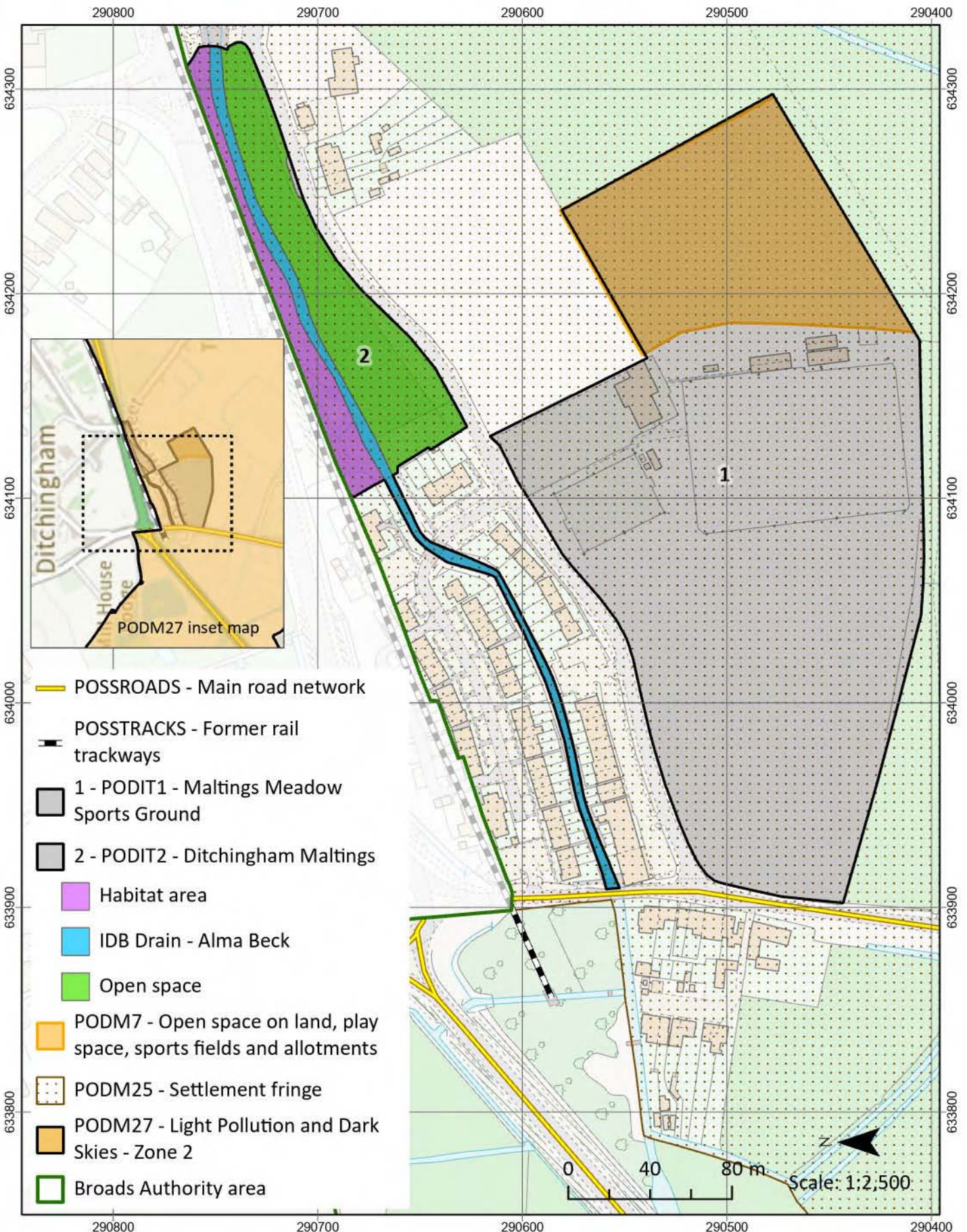
4. Chedgrave and Loddon



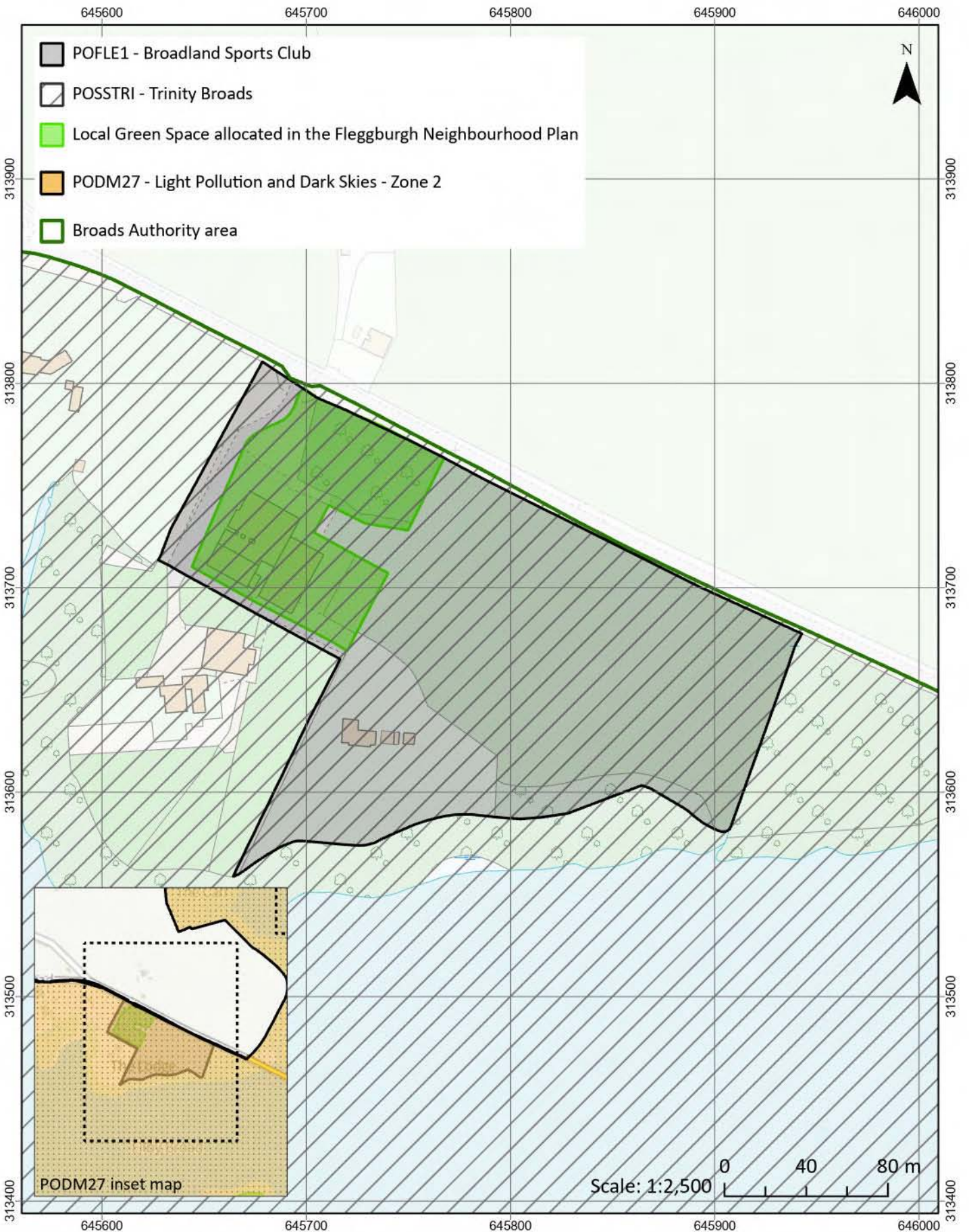
5. Dilham



6. Ditchingham

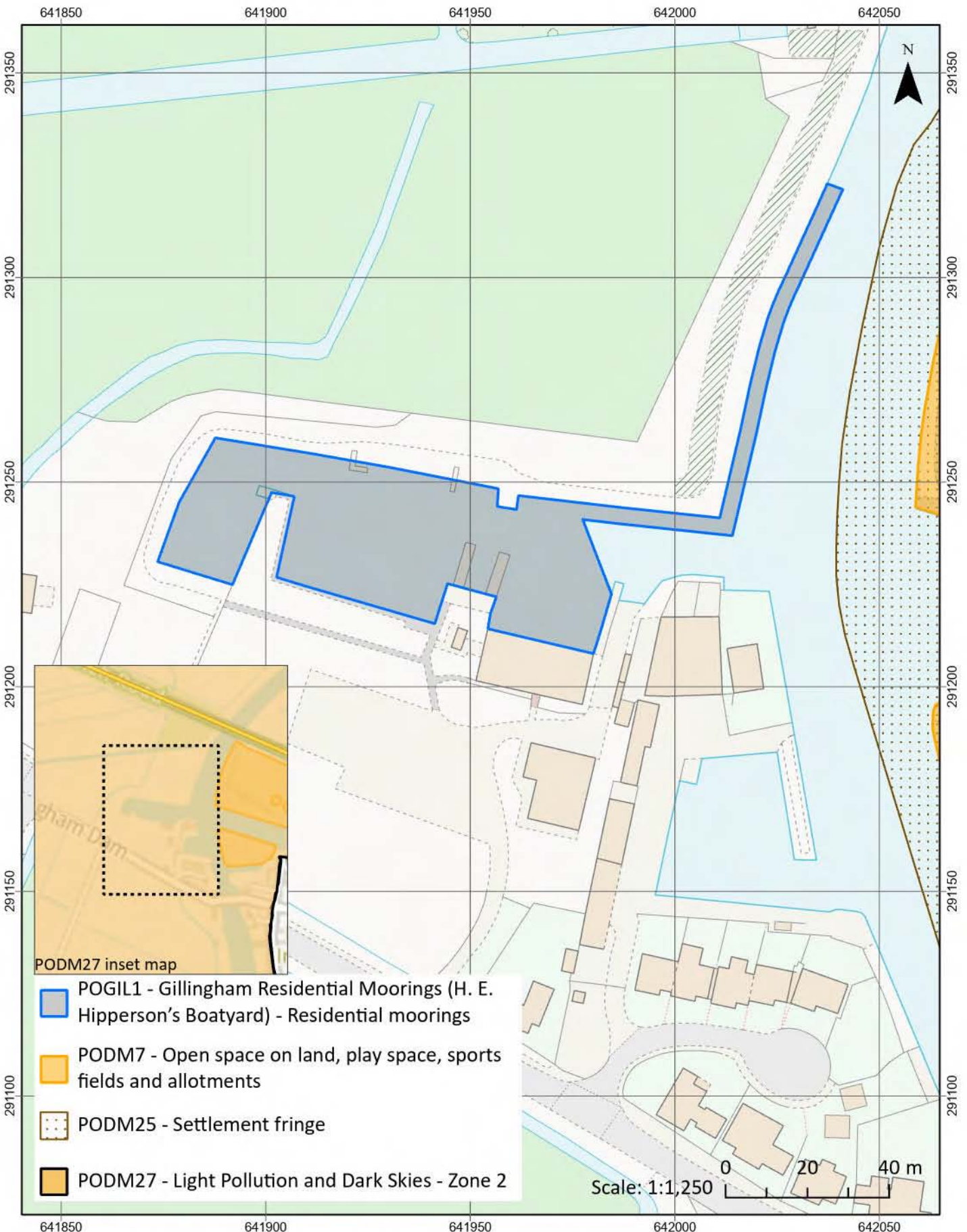


## 7. Fleggburgh

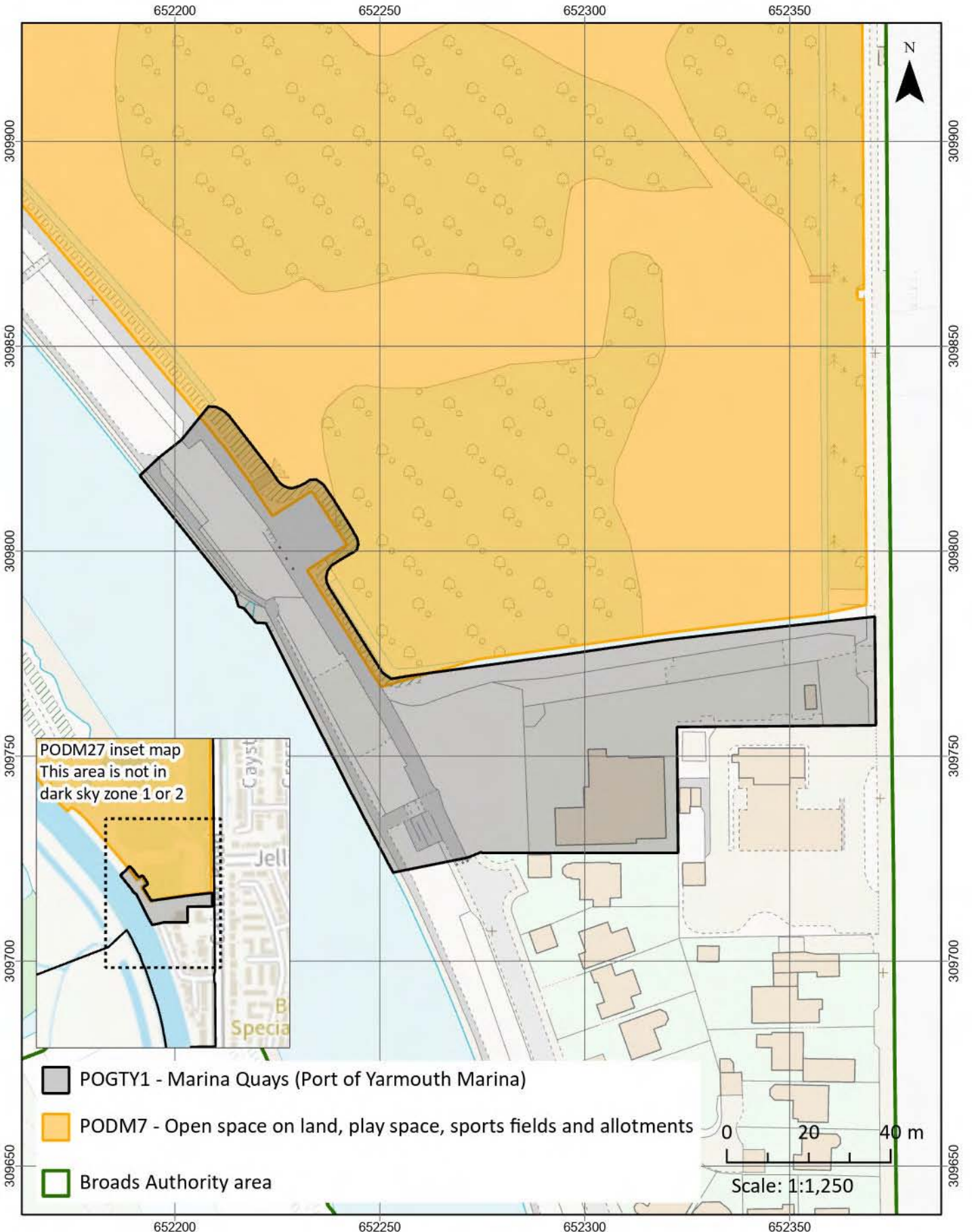




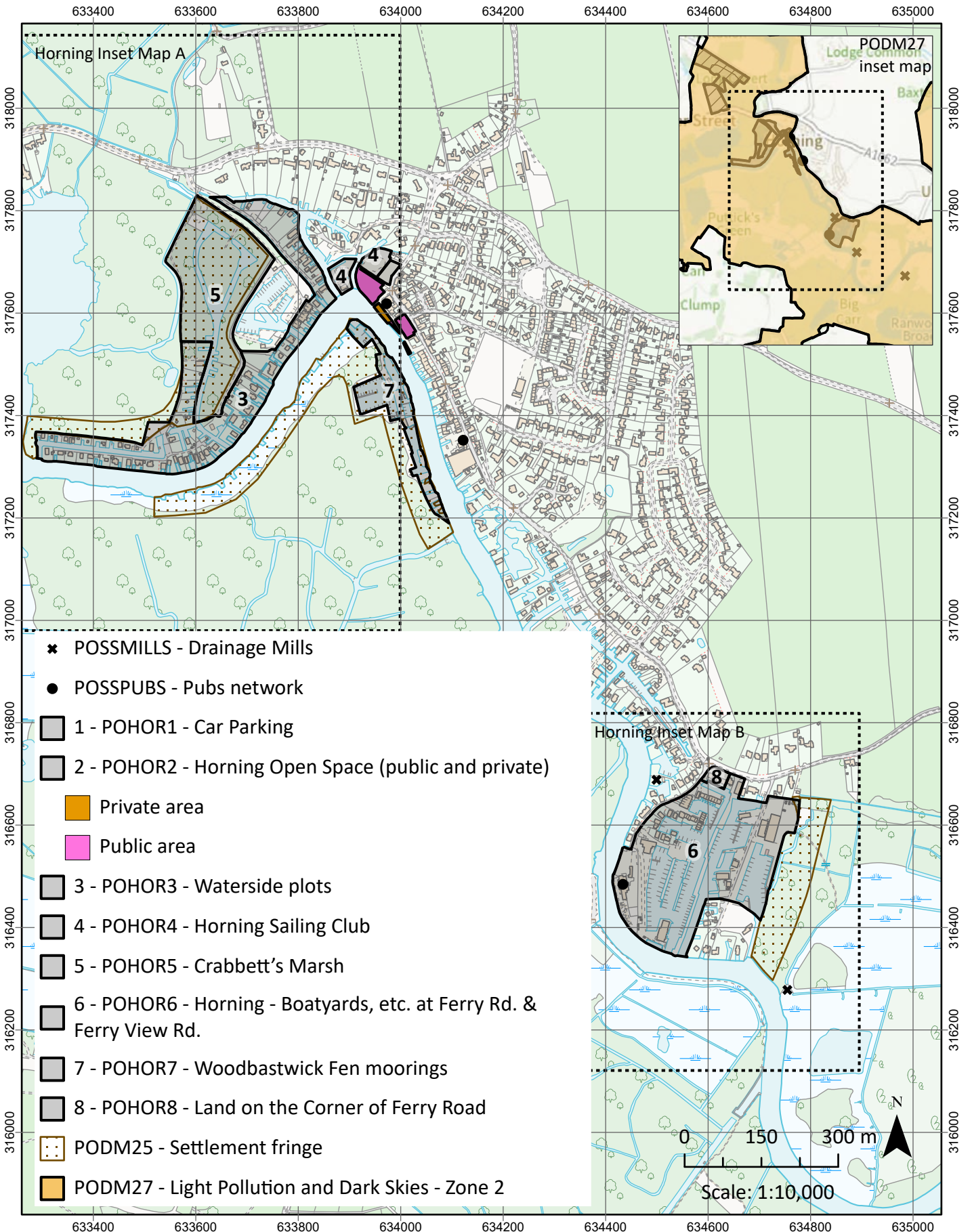
## 8. Gillingham



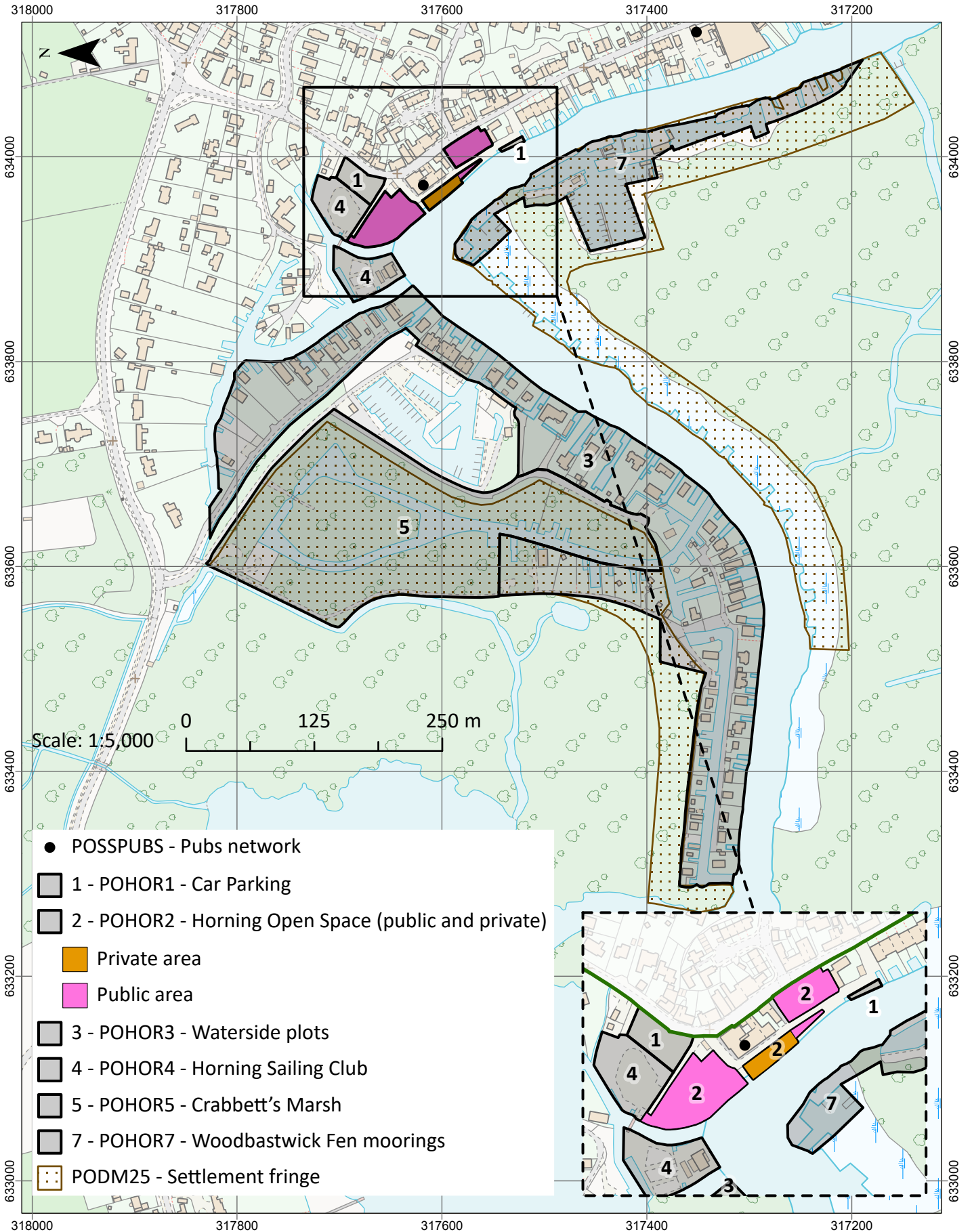
9. Great Yarmouth



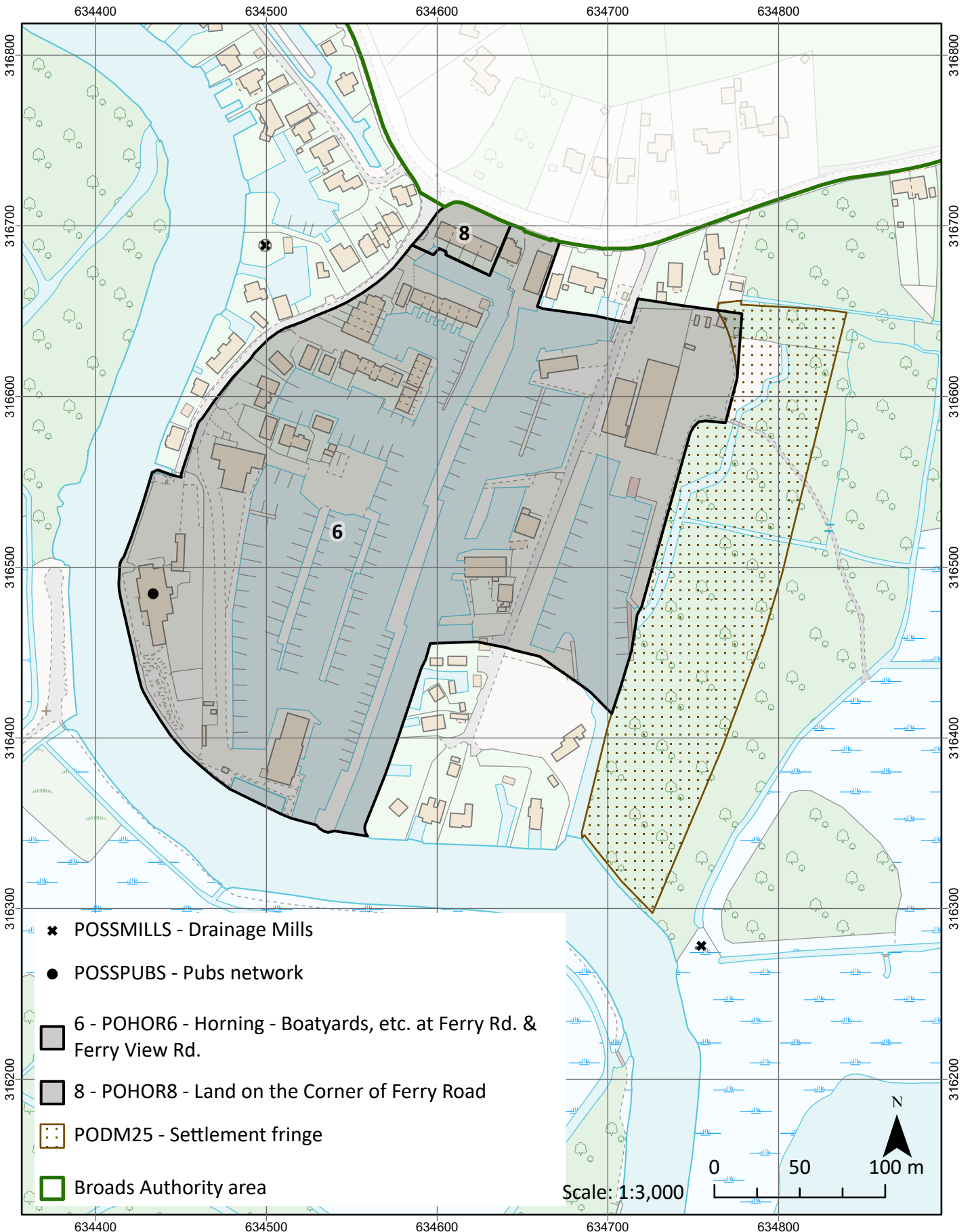
10. Horning



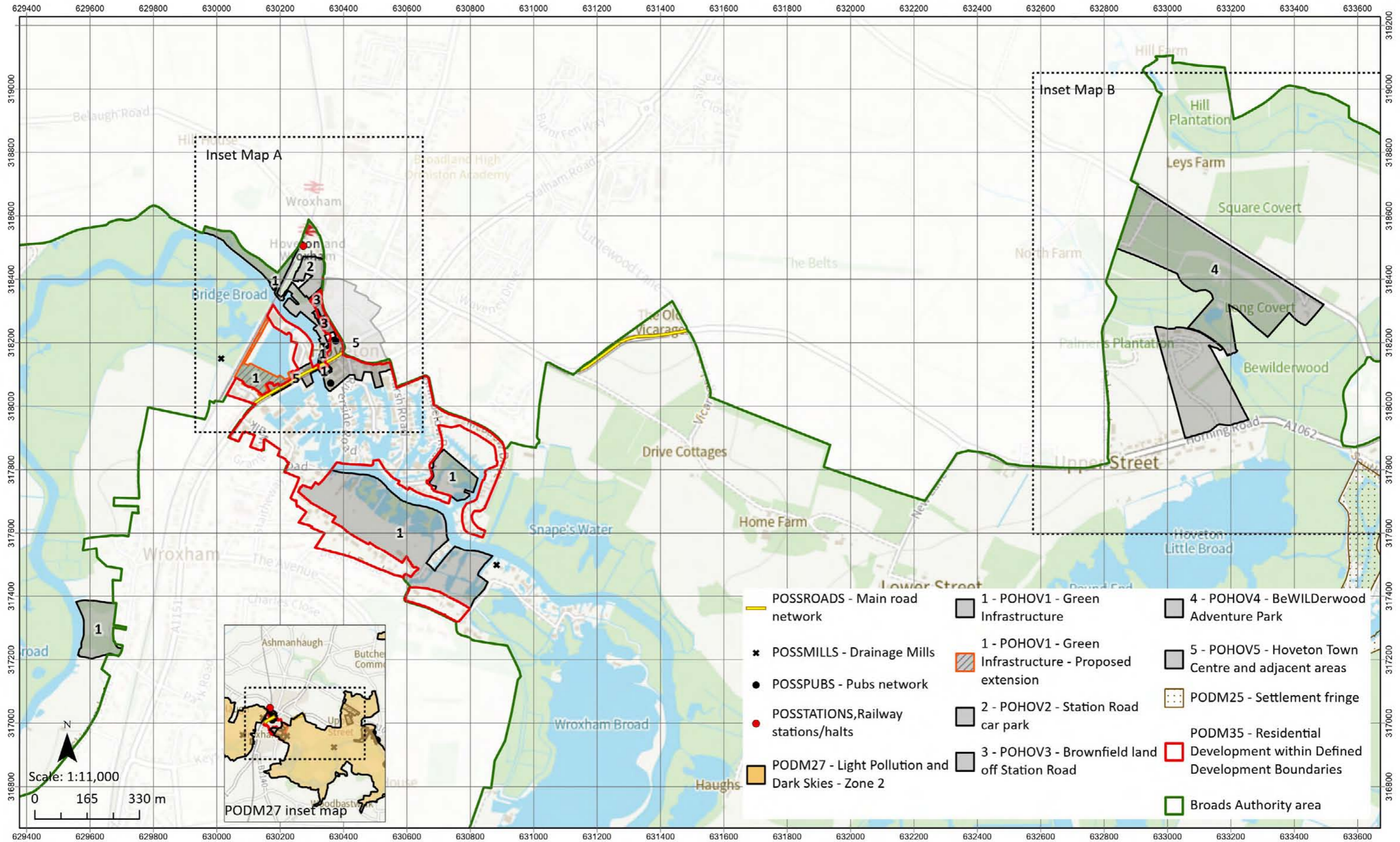
10. Horning Inset Map A



10. Horning Inset Map B

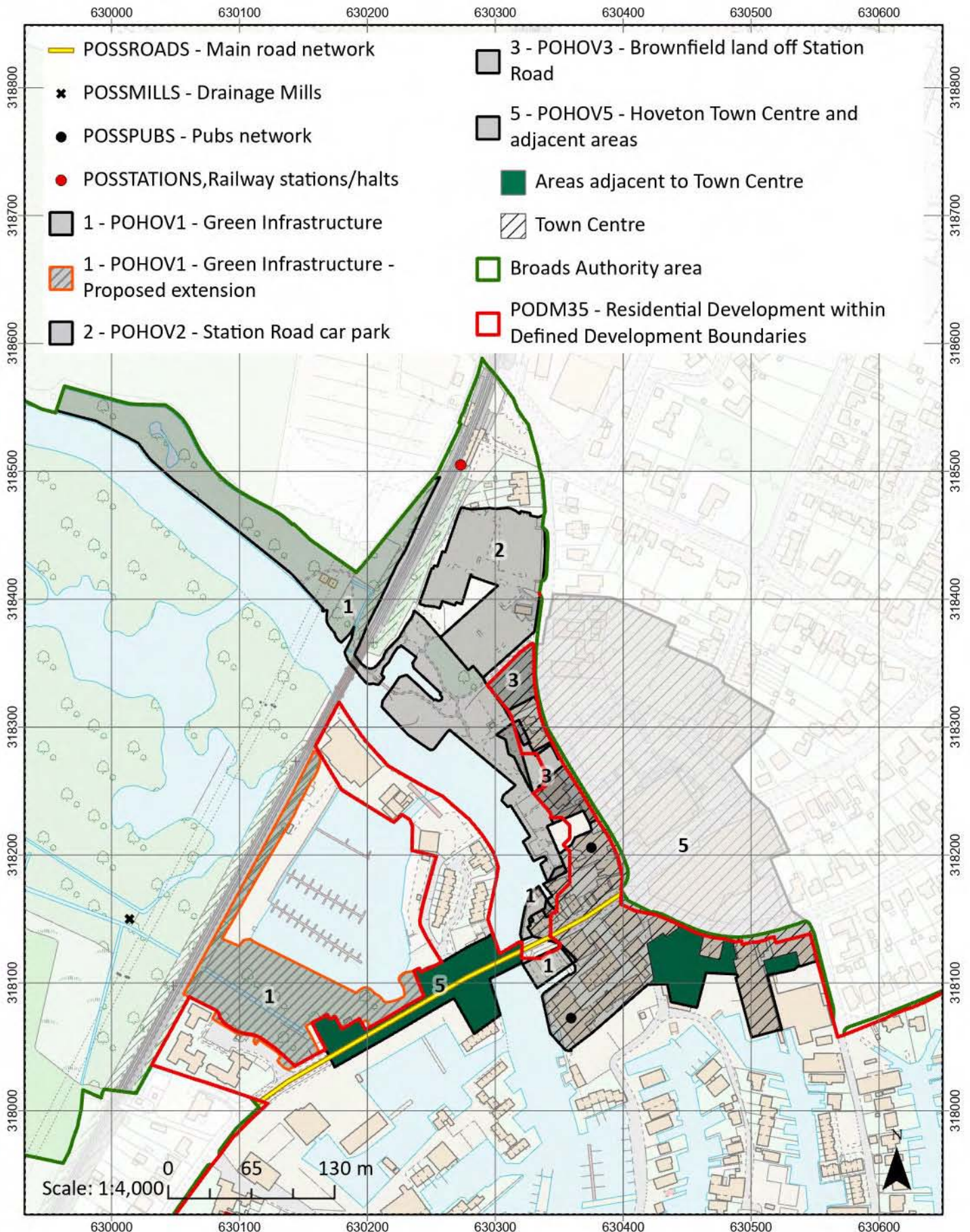


11. Hoveton and Wroxham

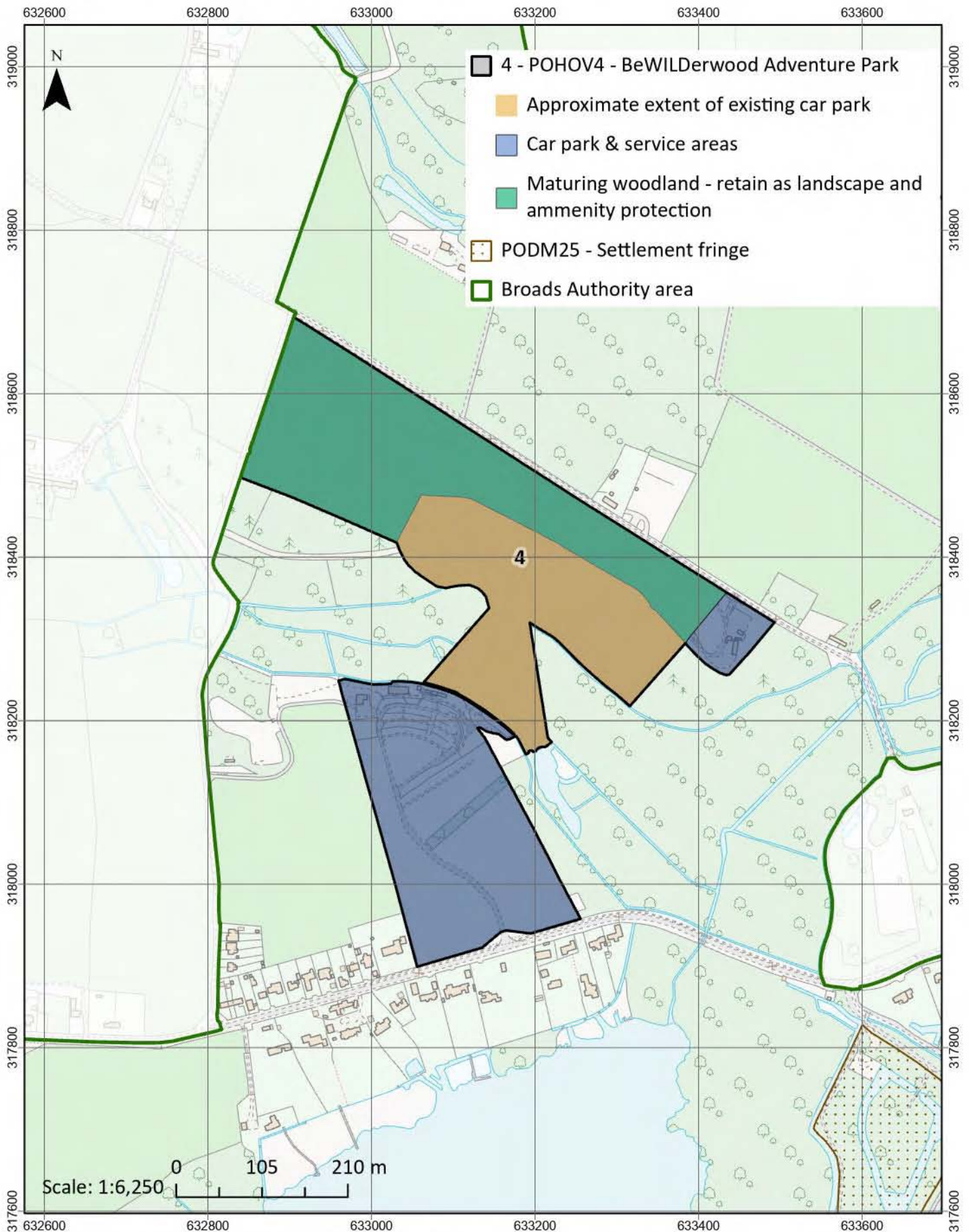


- POSSROADS - Main road network
- ✖ POSSMILLS - Drainage Mills
- POSSPUBS - Pubs network
- POSSTATIONS, Railway stations/halts
- PODM27 - Light Pollution and Dark Skies - Zone 2
- 1 - POHOV1 - Green Infrastructure
- 1 - POHOV1 - Green Infrastructure - Proposed extension
- 2 - POHOV2 - Station Road car park
- 3 - POHOV3 - Brownfield land off Station Road
- 4 - POHOV4 - BeWILderwood Adventure Park
- 5 - POHOV5 - Hoveton Town Centre and adjacent areas
- PODM25 - Settlement fringe
- PODM35 - Residential Development within Defined Development Boundaries
- Broads Authority area

11. Hoveton and Wroxham Inset Map A

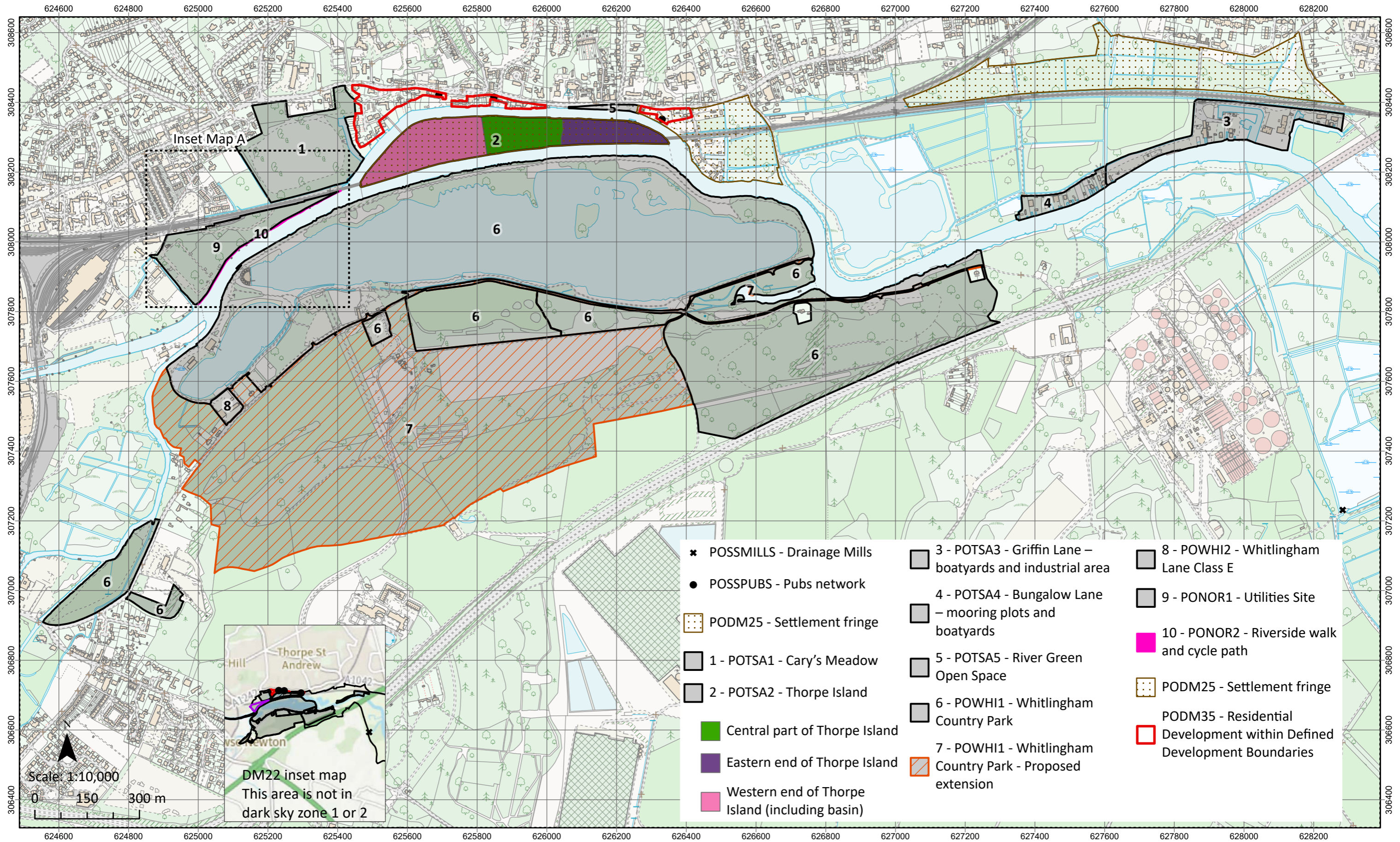


11. Hoveton and Wroxham Inset Map B

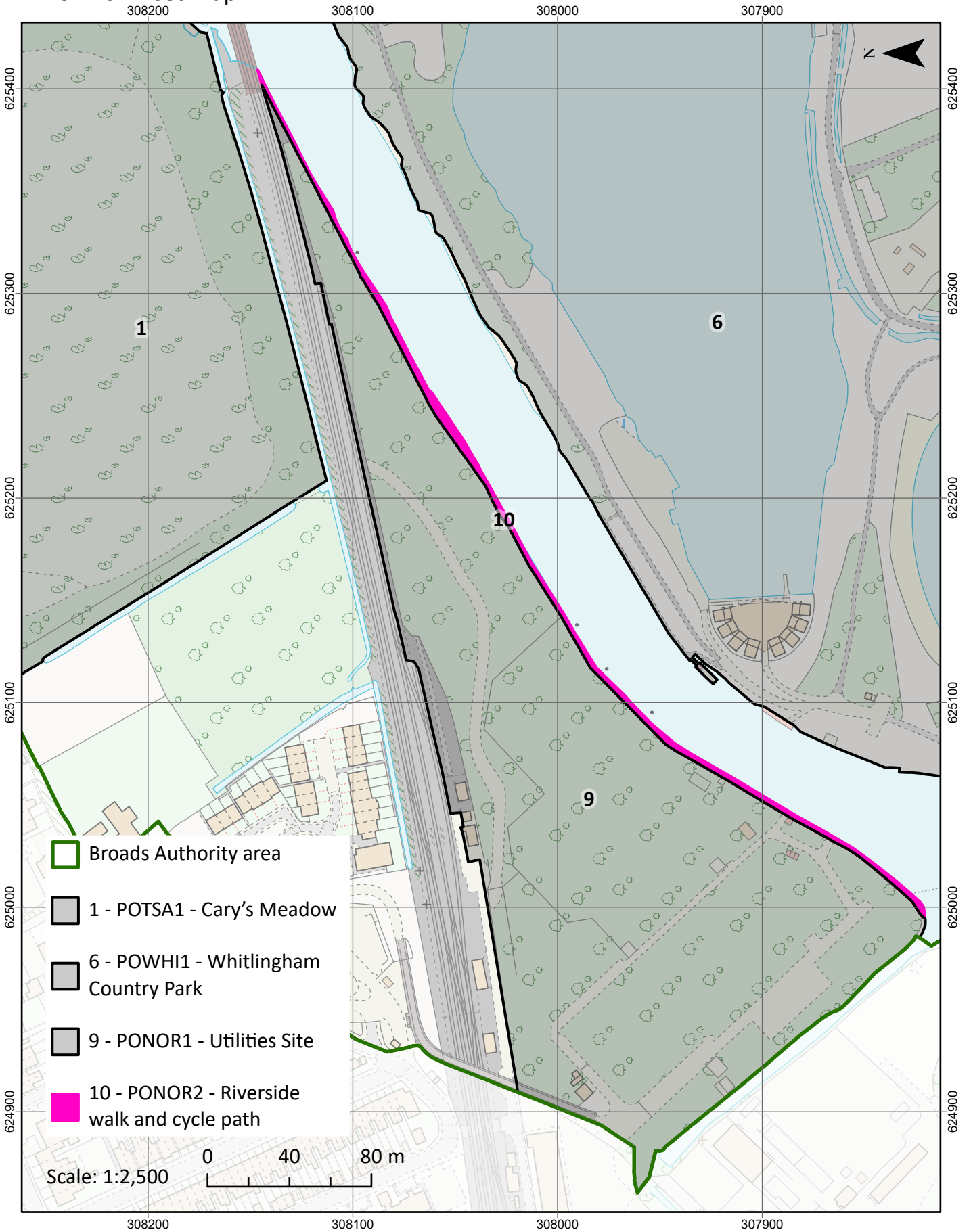




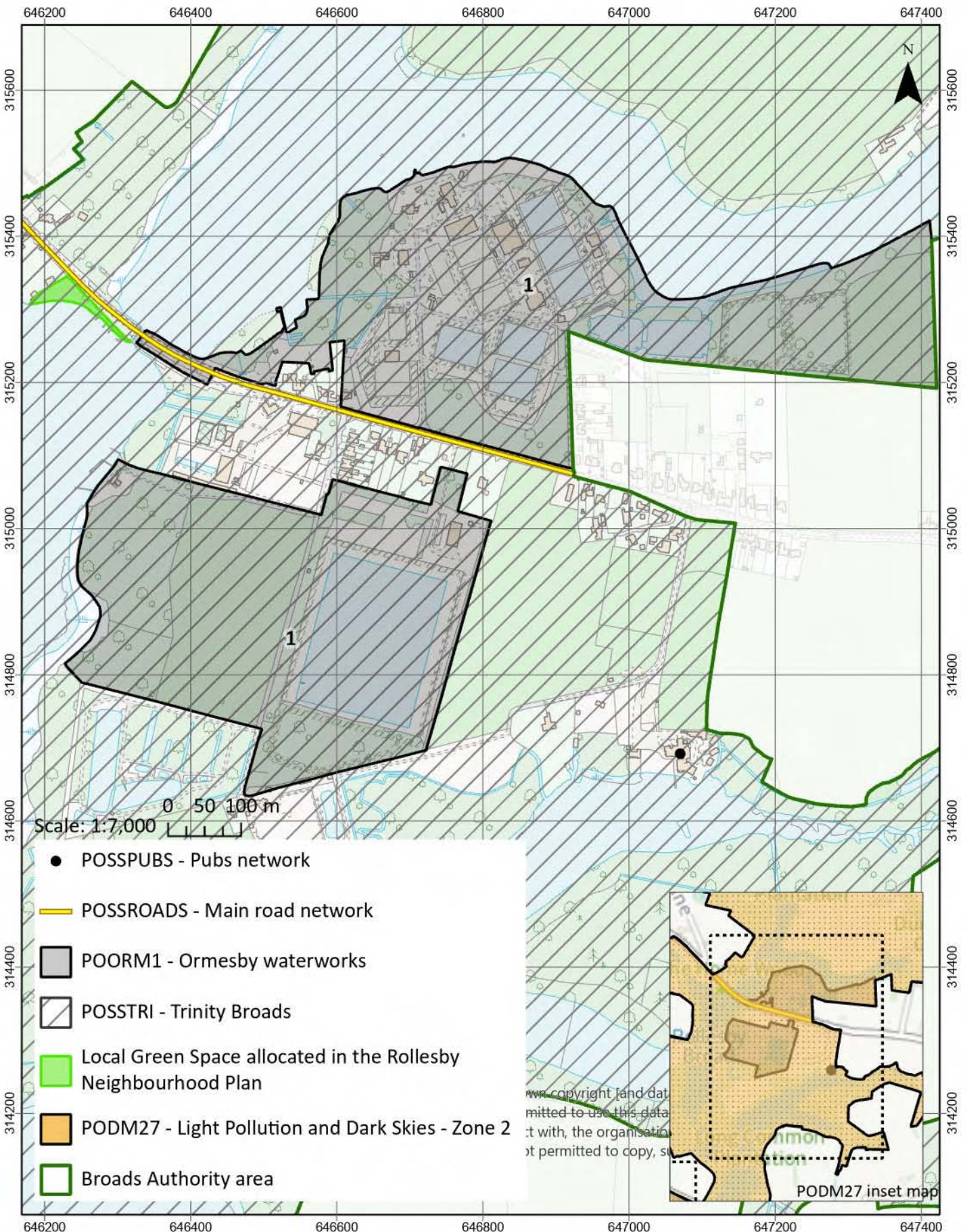
12. Norwich



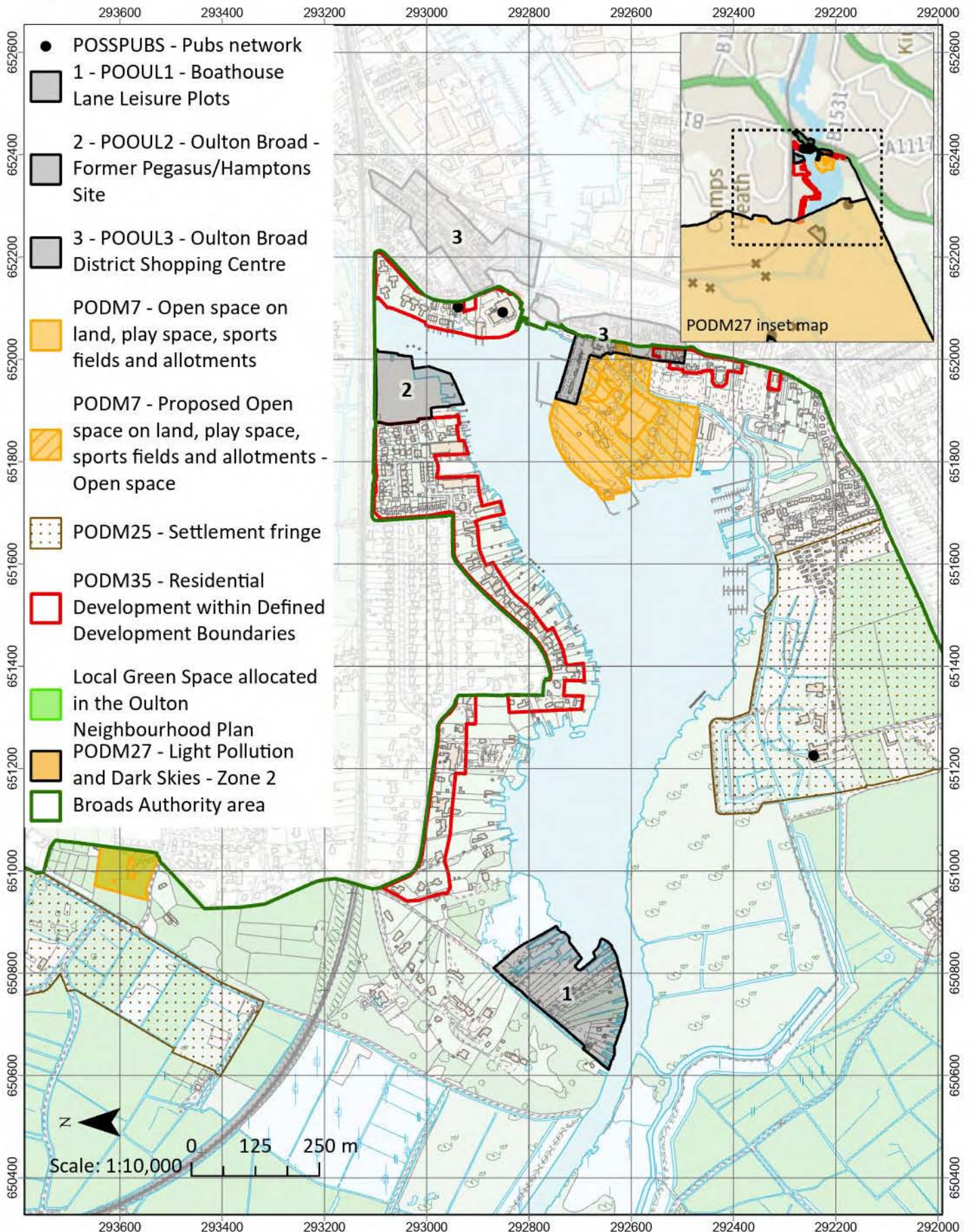
12. Norwich Inset Map A



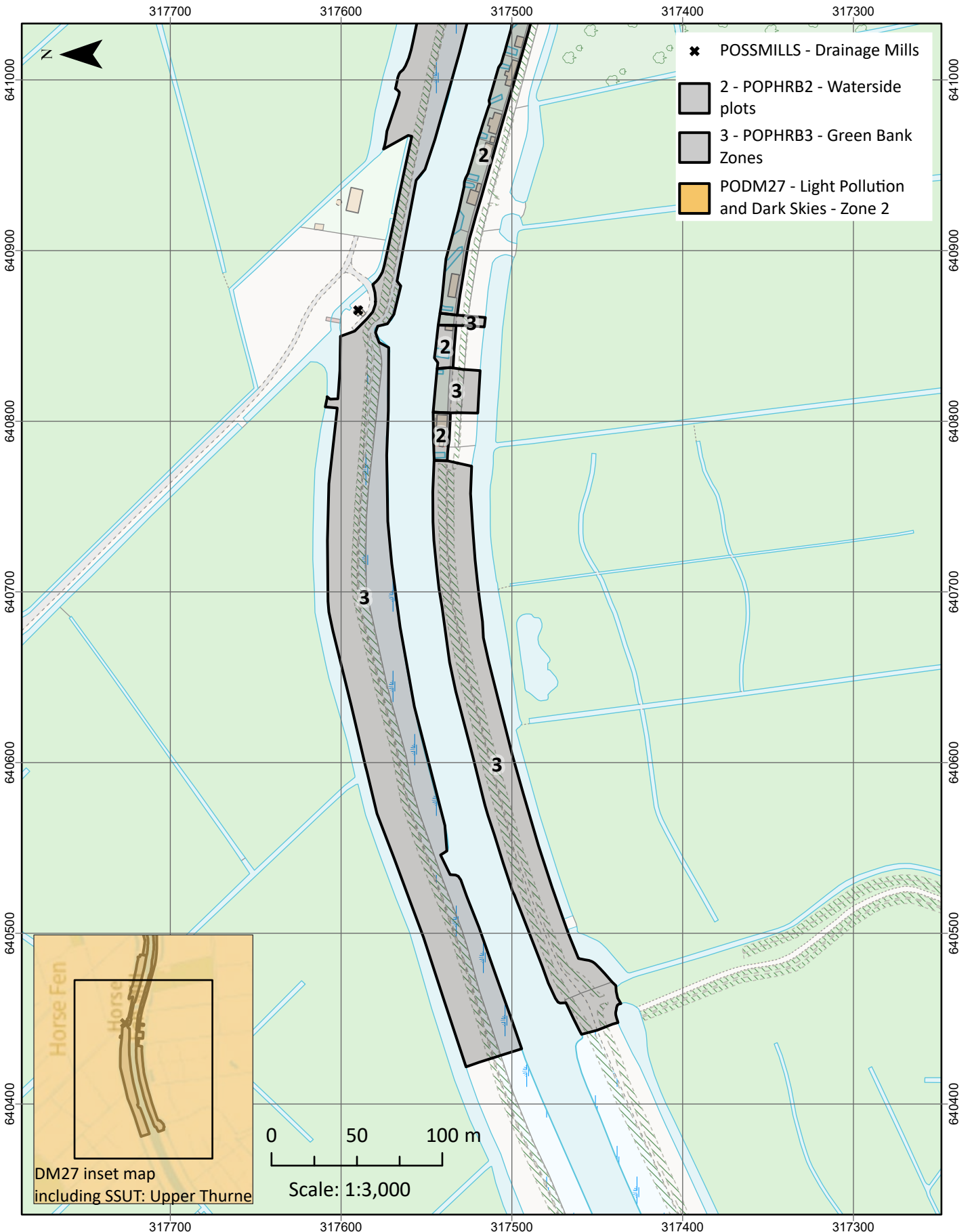
### 13. Ormesby St Michael



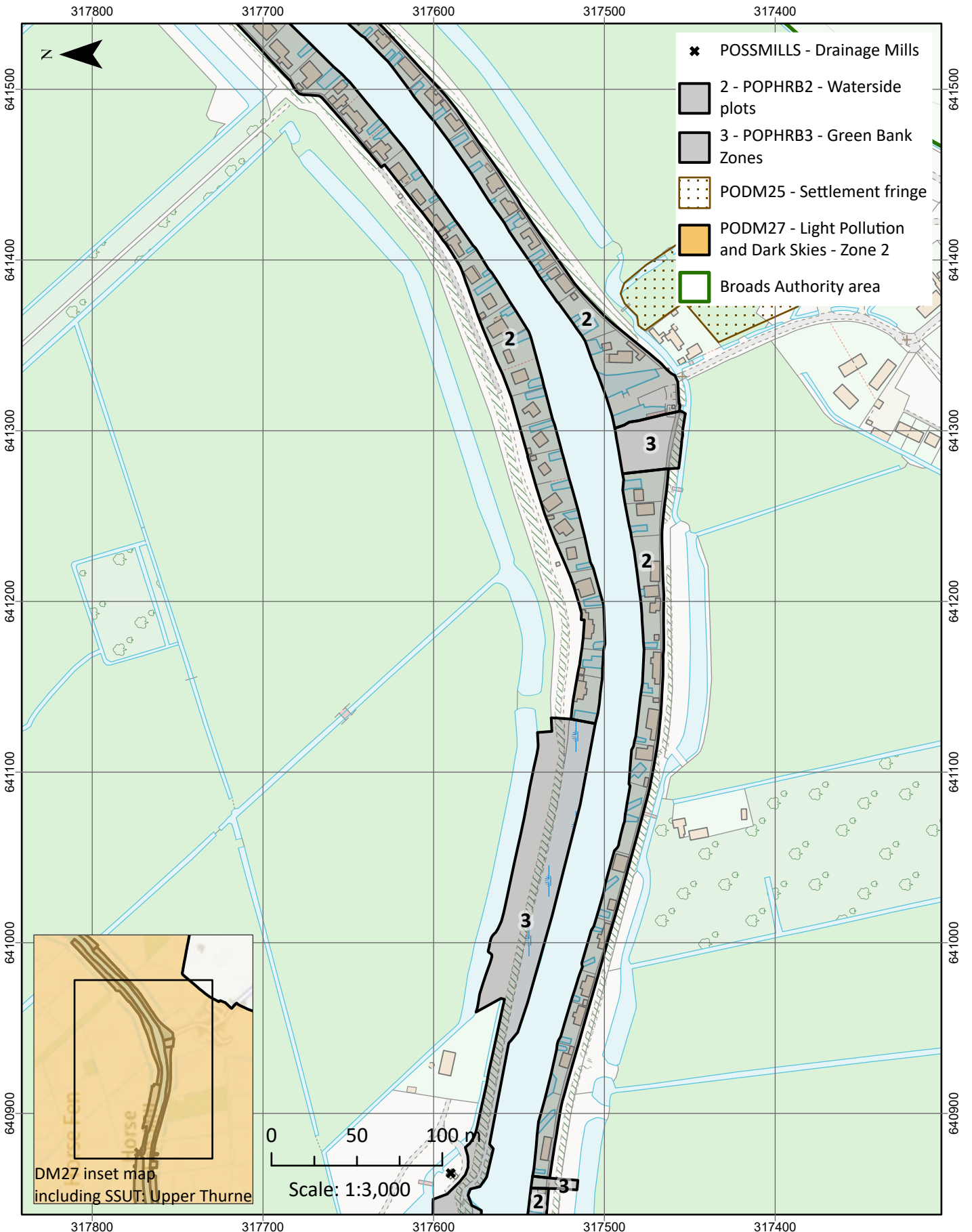
14. Oulton Broad



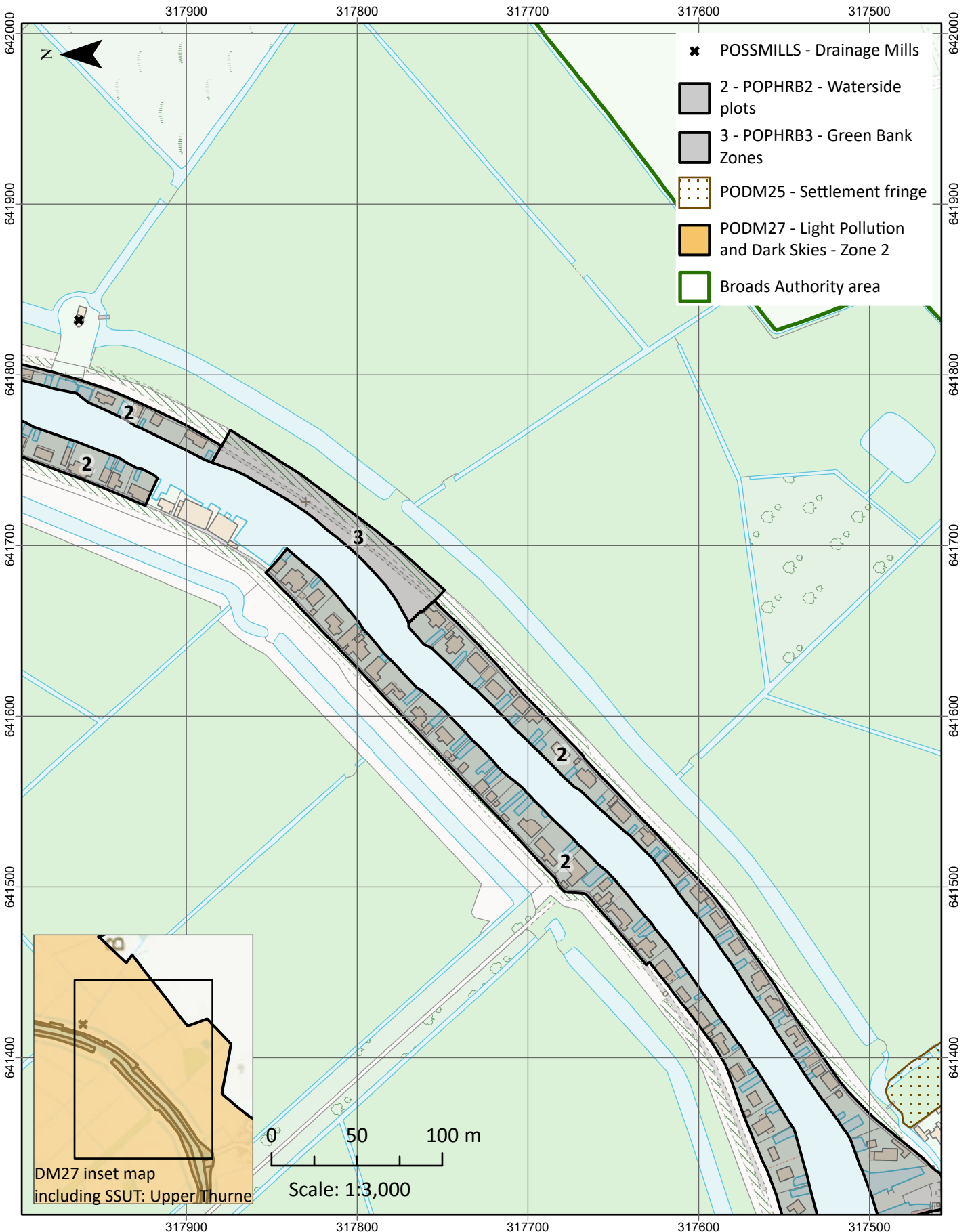
15. Potter Heigham A



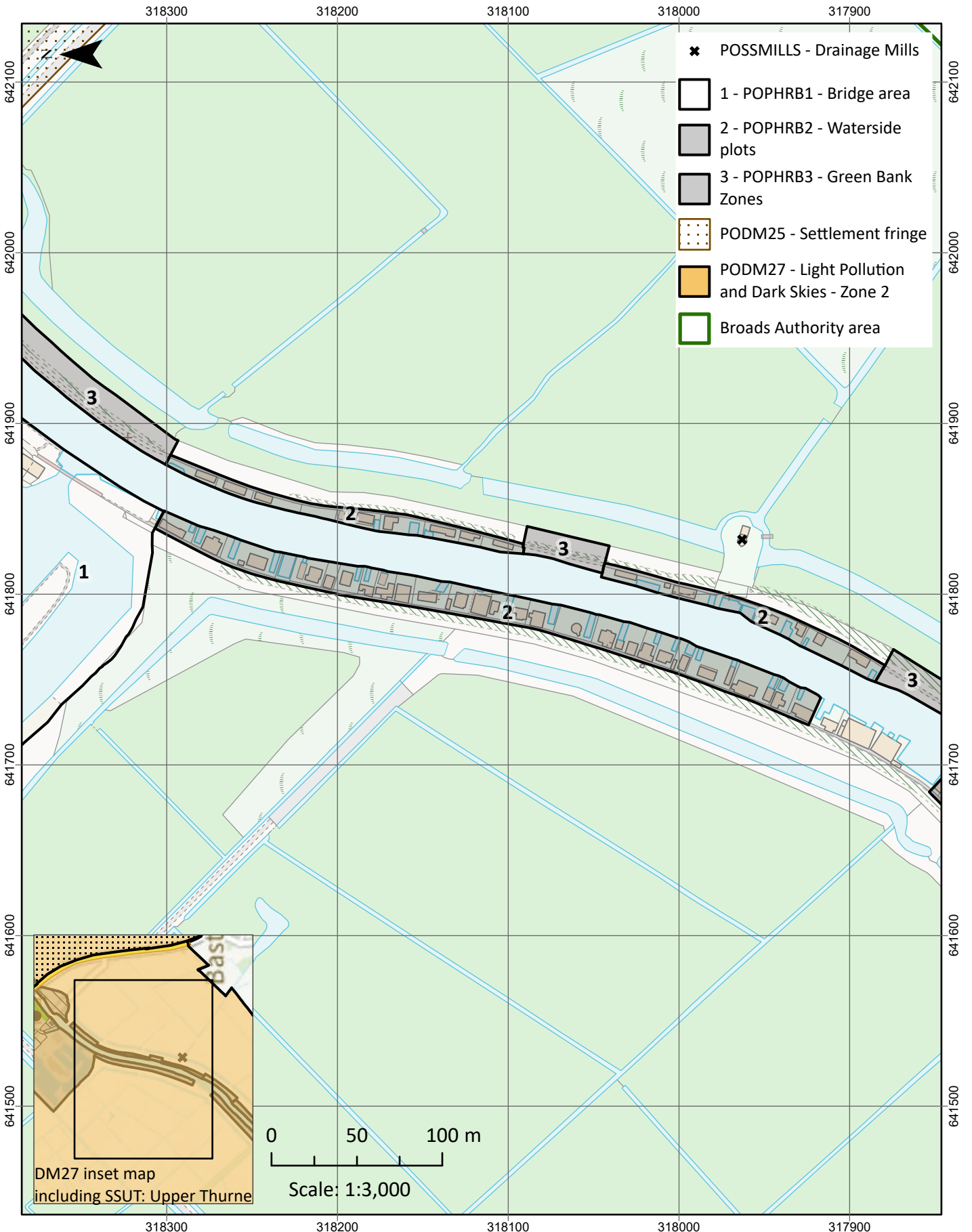
15. Potter Heigham B



15. Potter Heigham C

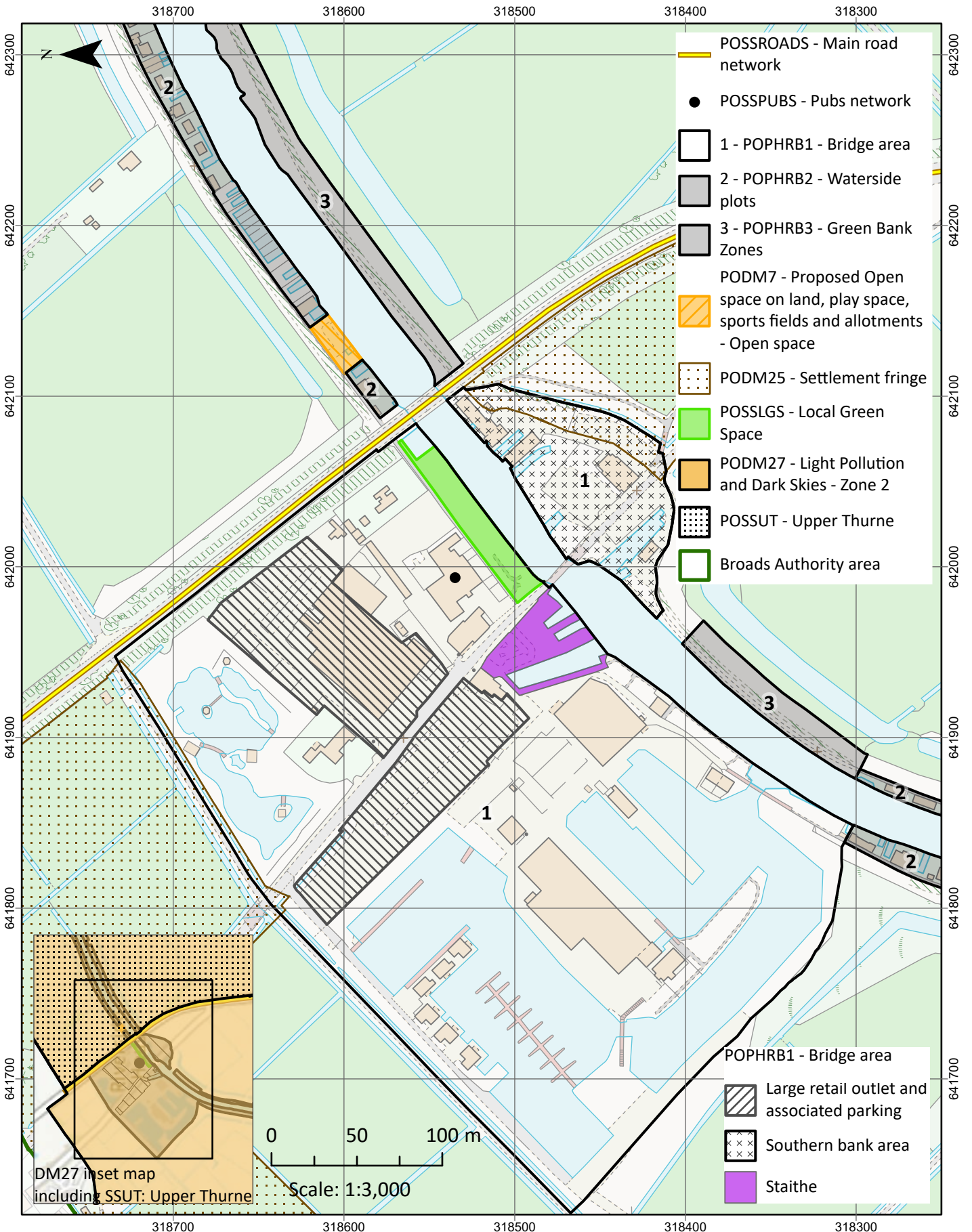


15. Potter Heigham D

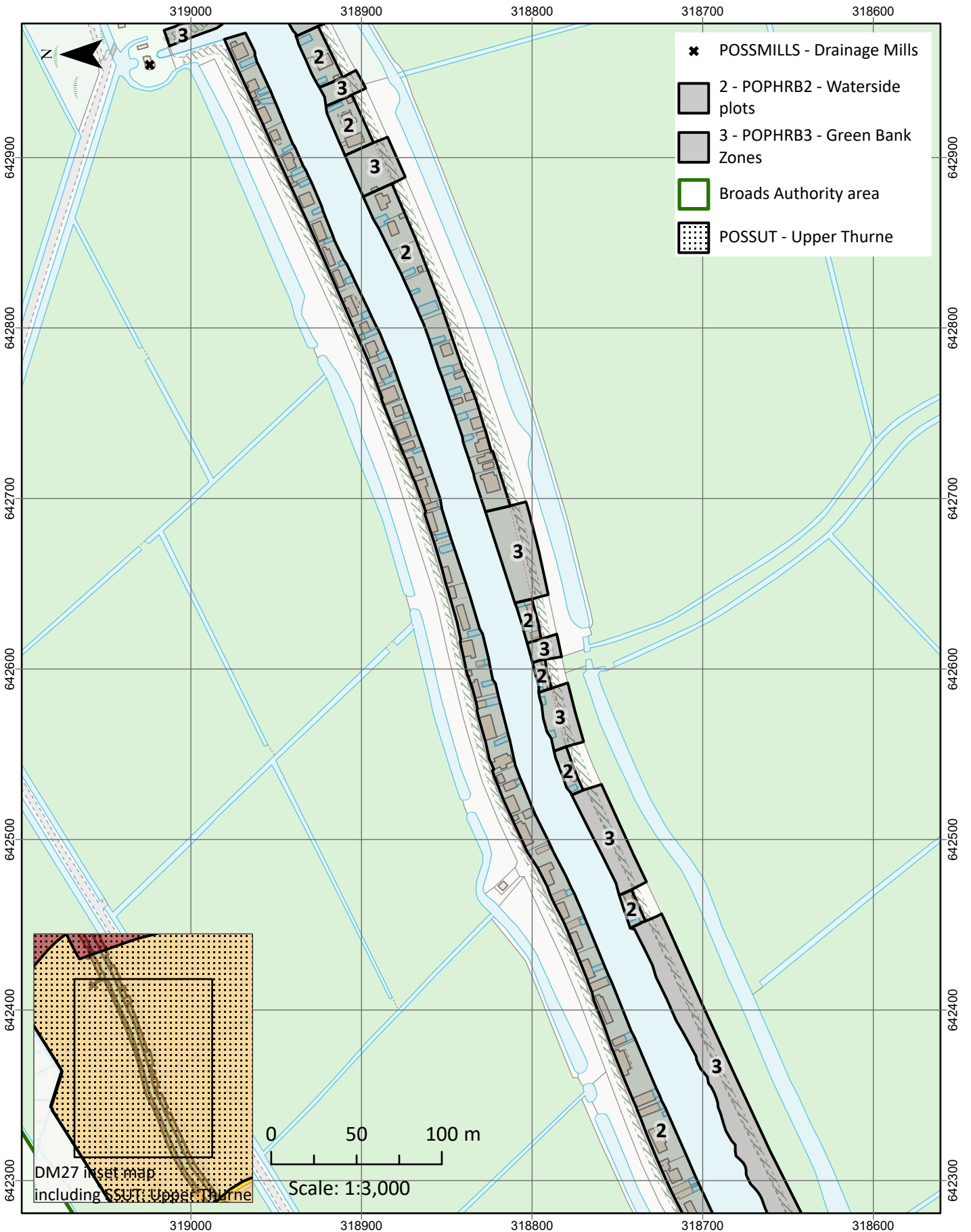




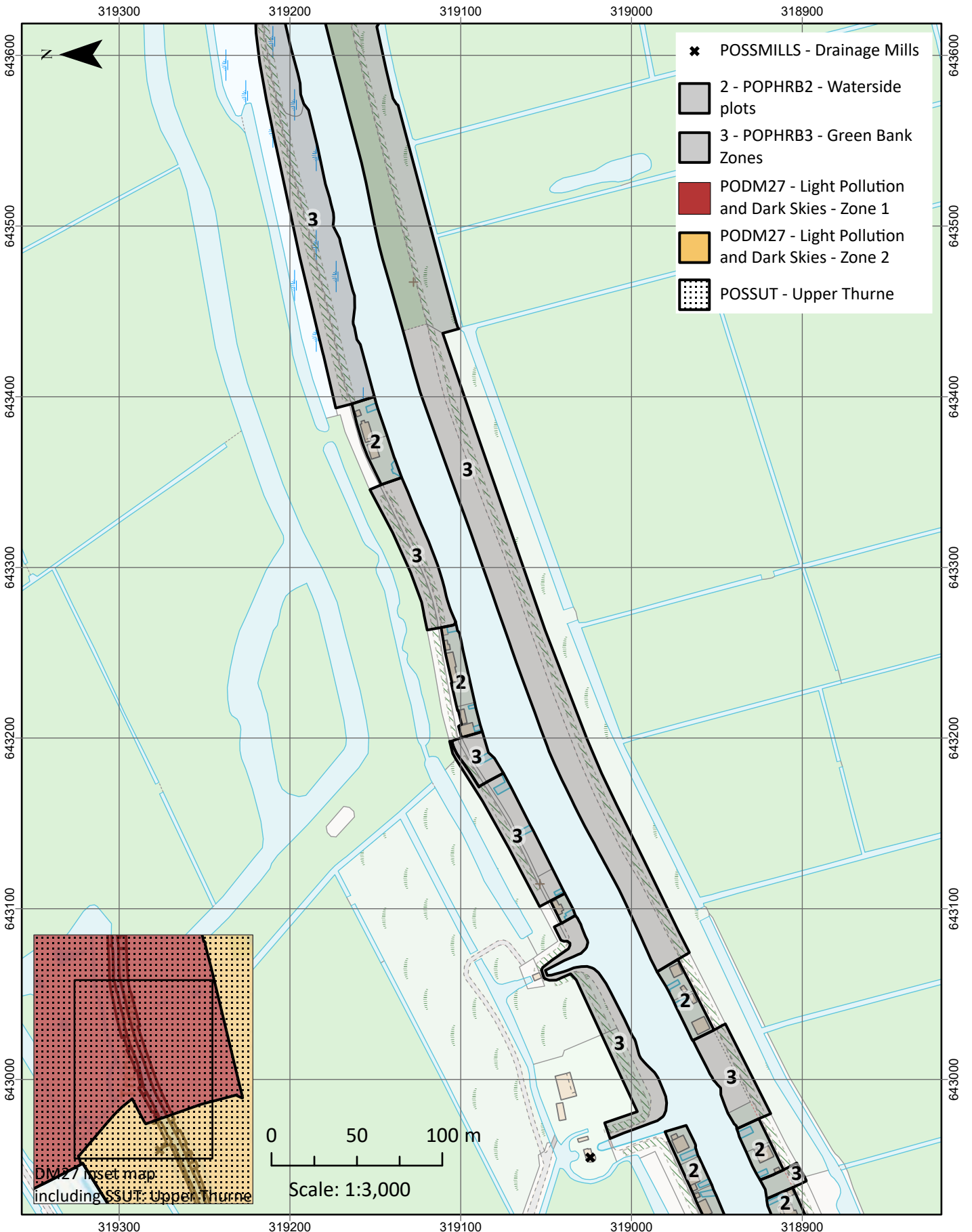
15. Potter Heigham E



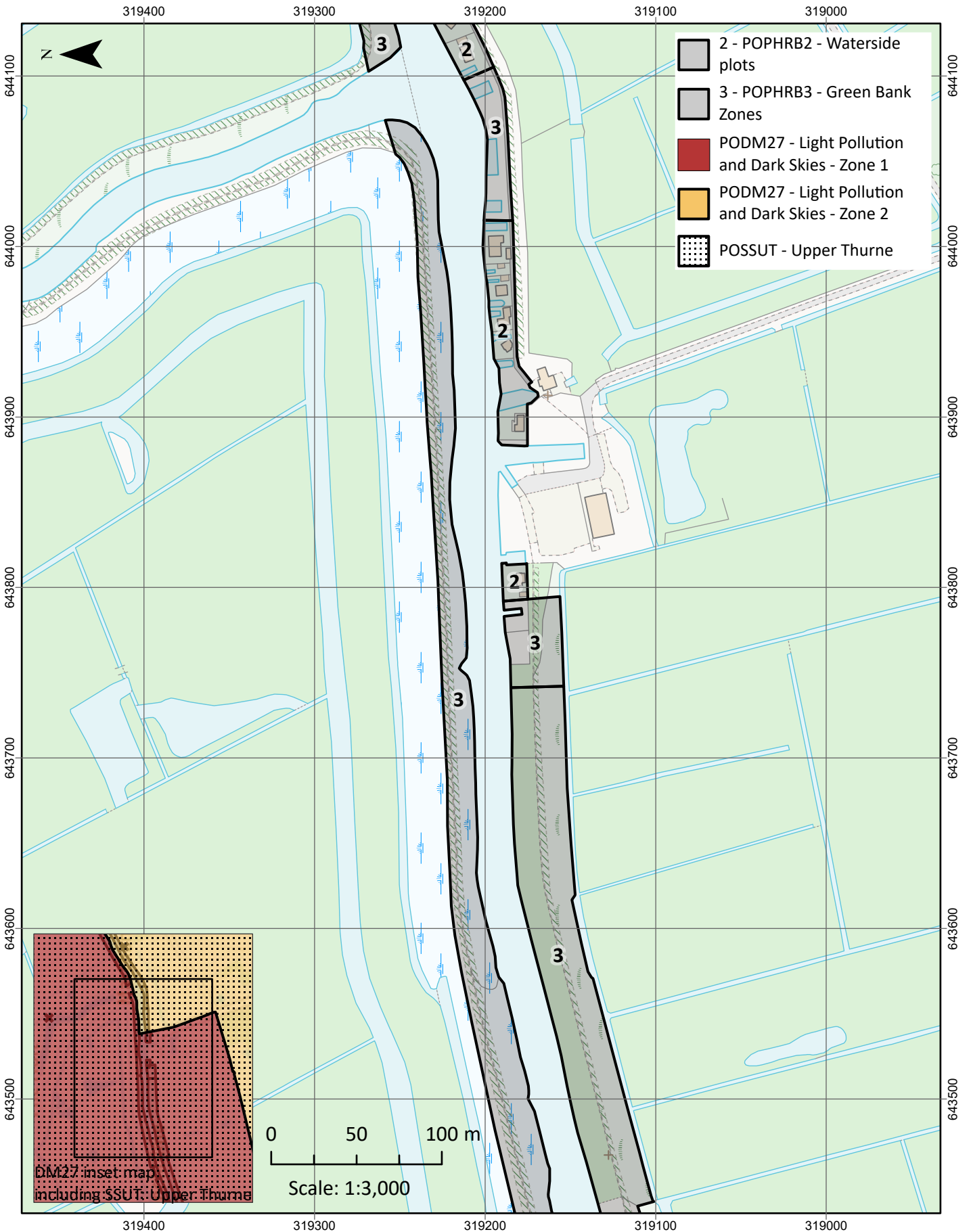
15. Potter Heigham F



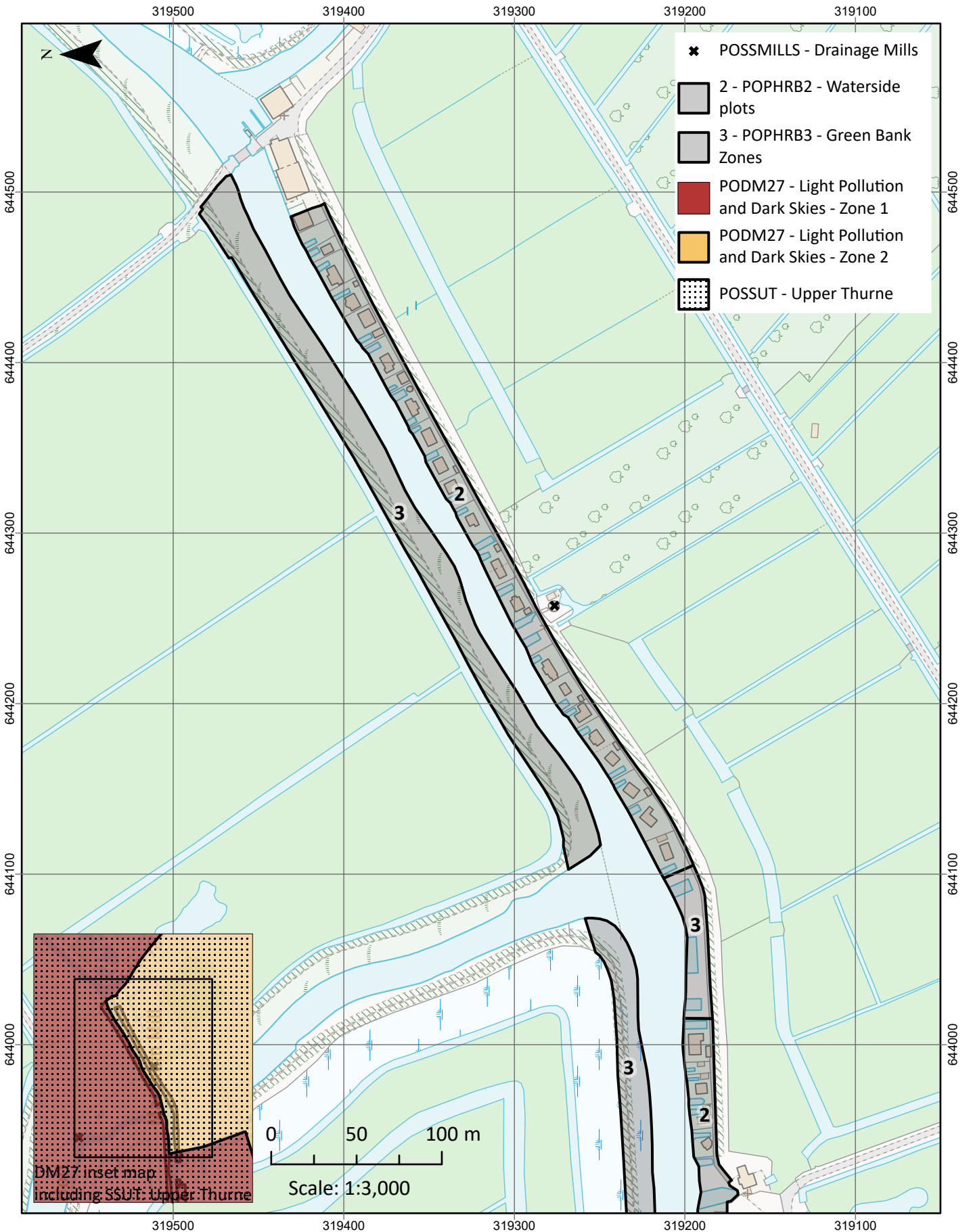
15. Potter Heigham G



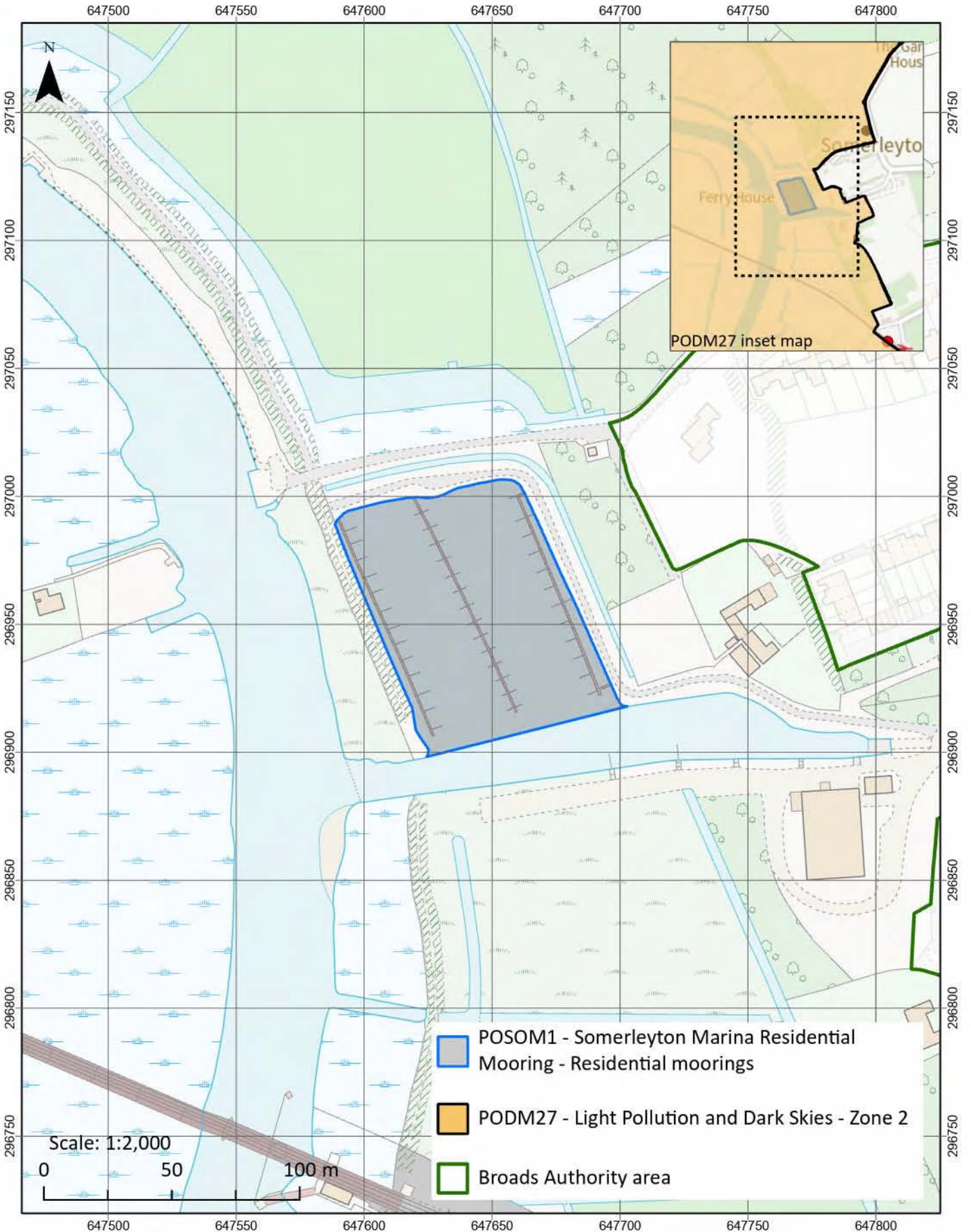
15. Potter Heigham H



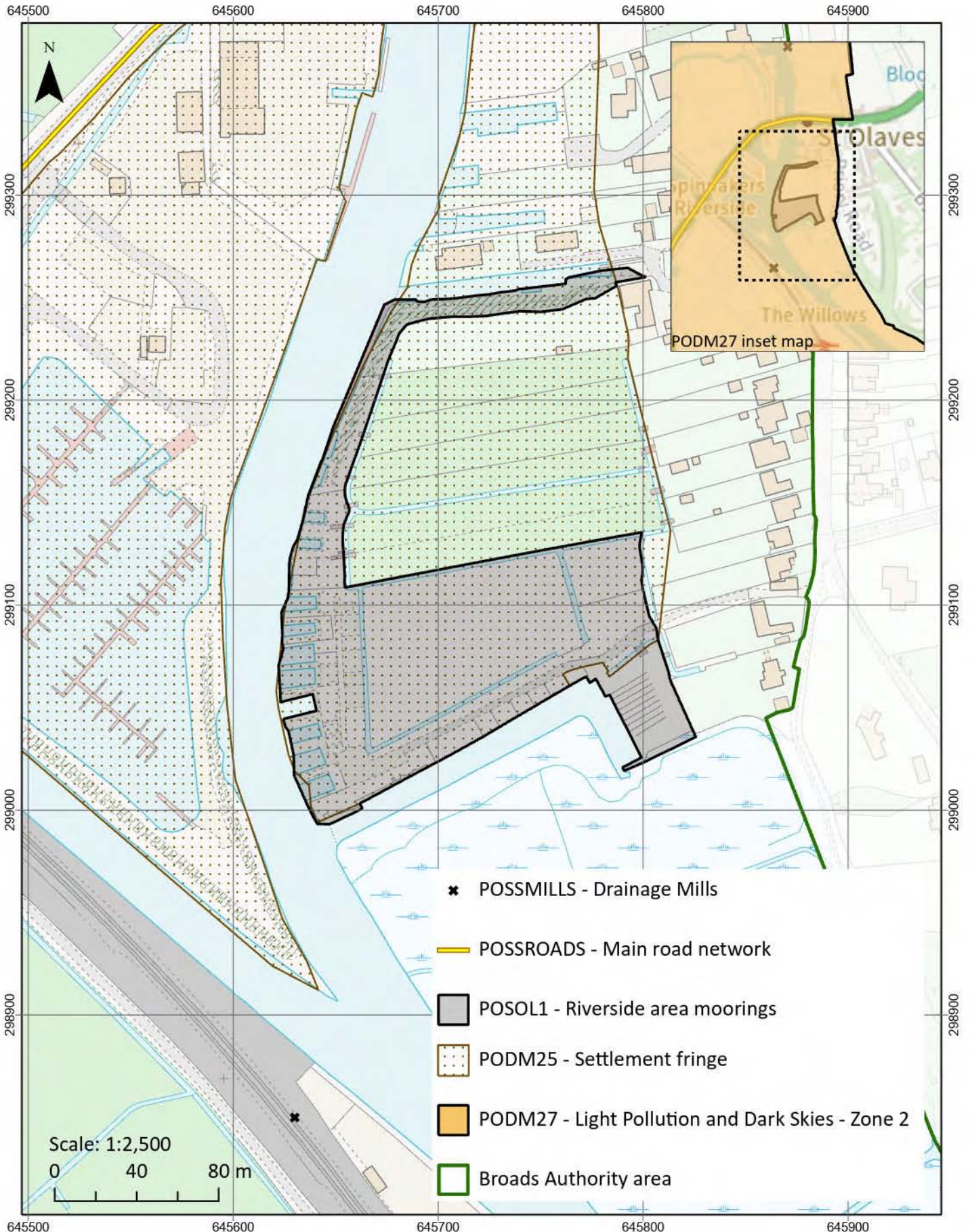
15. Potter Heigham I



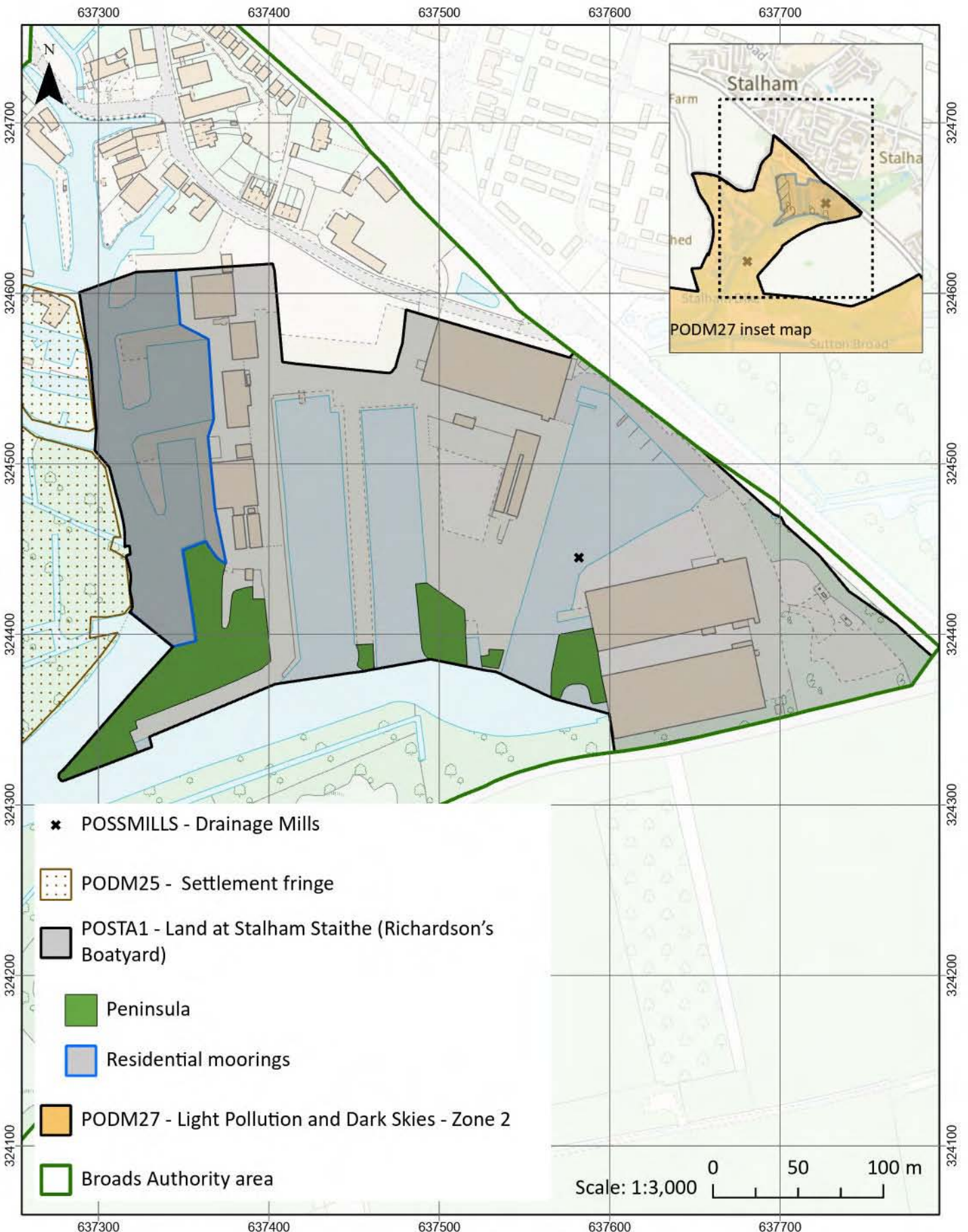
16. Somerleyton



17. St Olaves

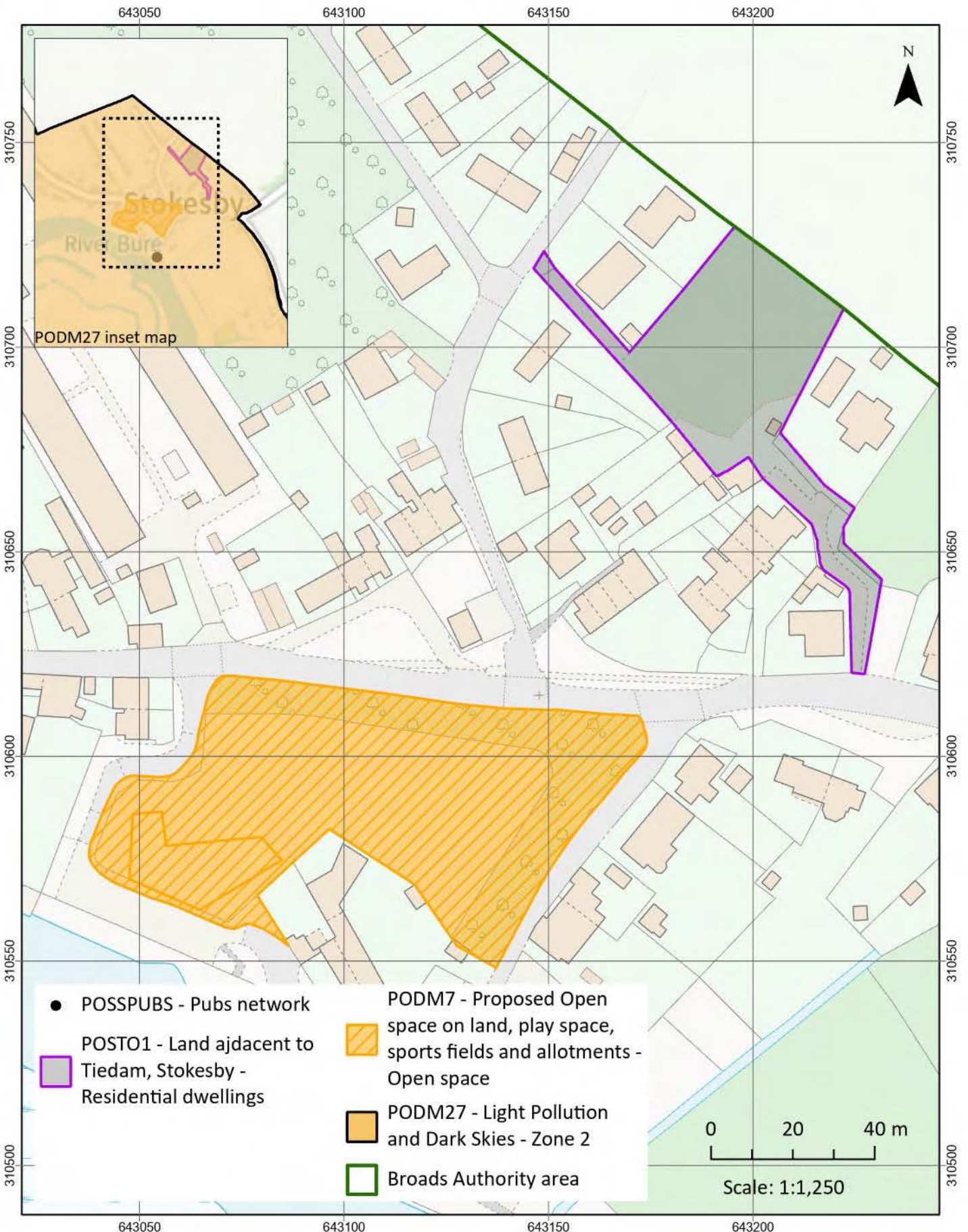


18. Stalham





19. Stokesby



20. Thurne

