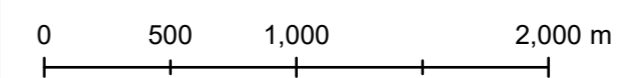


Local plan for the Broads Preferred Options - Policies

March 2024

North East Scale 1:30,000



- Key**
- POSSMILLS - Drainage Mills
 - POSSPUBS - Pubs network
 - POSSSTATIONS, Railway stations/halts
 - POSSROADS - Main road network
 - POSSTRACKS - Former rail trackways
 - PODM7 - Open space on land, play space, sports fields and allotments*
 - PODM7 - Proposed Open space on land, play space, sports fields and allotments*
 - PODM20 - Proposed Settlement Fringe
 - POSSLGS - Local Green Space*
 - POSSLGS - Proposed Local Green Space *
 - POSSTRI - Trinity Broads
 - POSSCOAST - The Coast
 - POSSUT - Upper Thurne
 - Outside The Broads

*detailed in separate map bundle and relevant policy insets

© Crown copyright [and database rights] 2023 OS AC0000814754. You are permitted to use this data solely to enable you to respond to, or interact with, the organisation that provided you with the data. You are not permitted to copy, sub-licence, distribute or sell any of this data to third parties in any form. © Norfolk County Council (Norfolk Historic Environment Record).

15. Potter Heigham
inset maps

20. Thurne

13. Ormesby
St Michael

7. Fleggburgh

1. Acle

19. Stokesby

9. Great
Yarmouth



Local plan for the Broads Preferred Options - Policies

March 2024
North West Scale 1:30,000

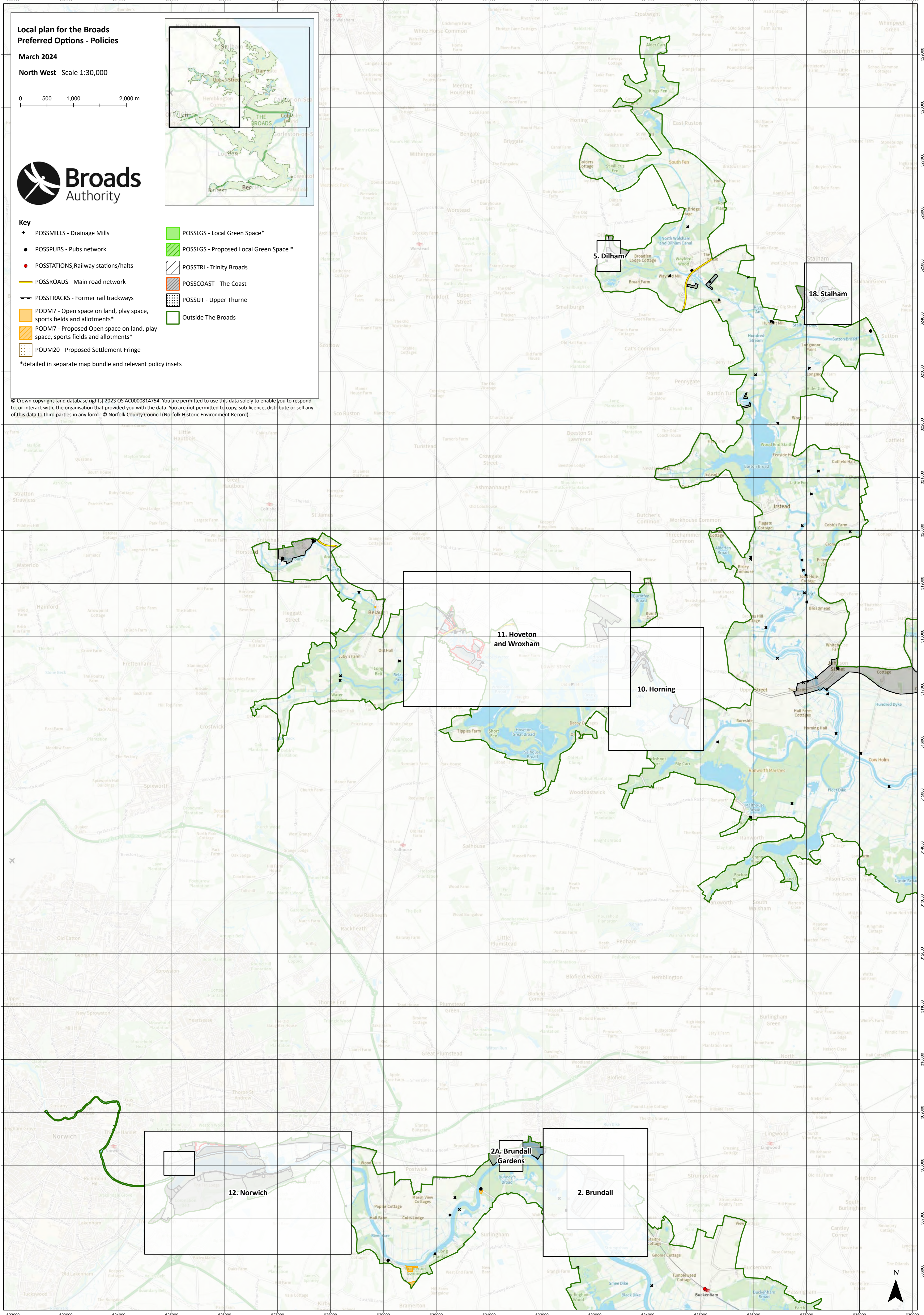
0 500 1,000 2,000 m

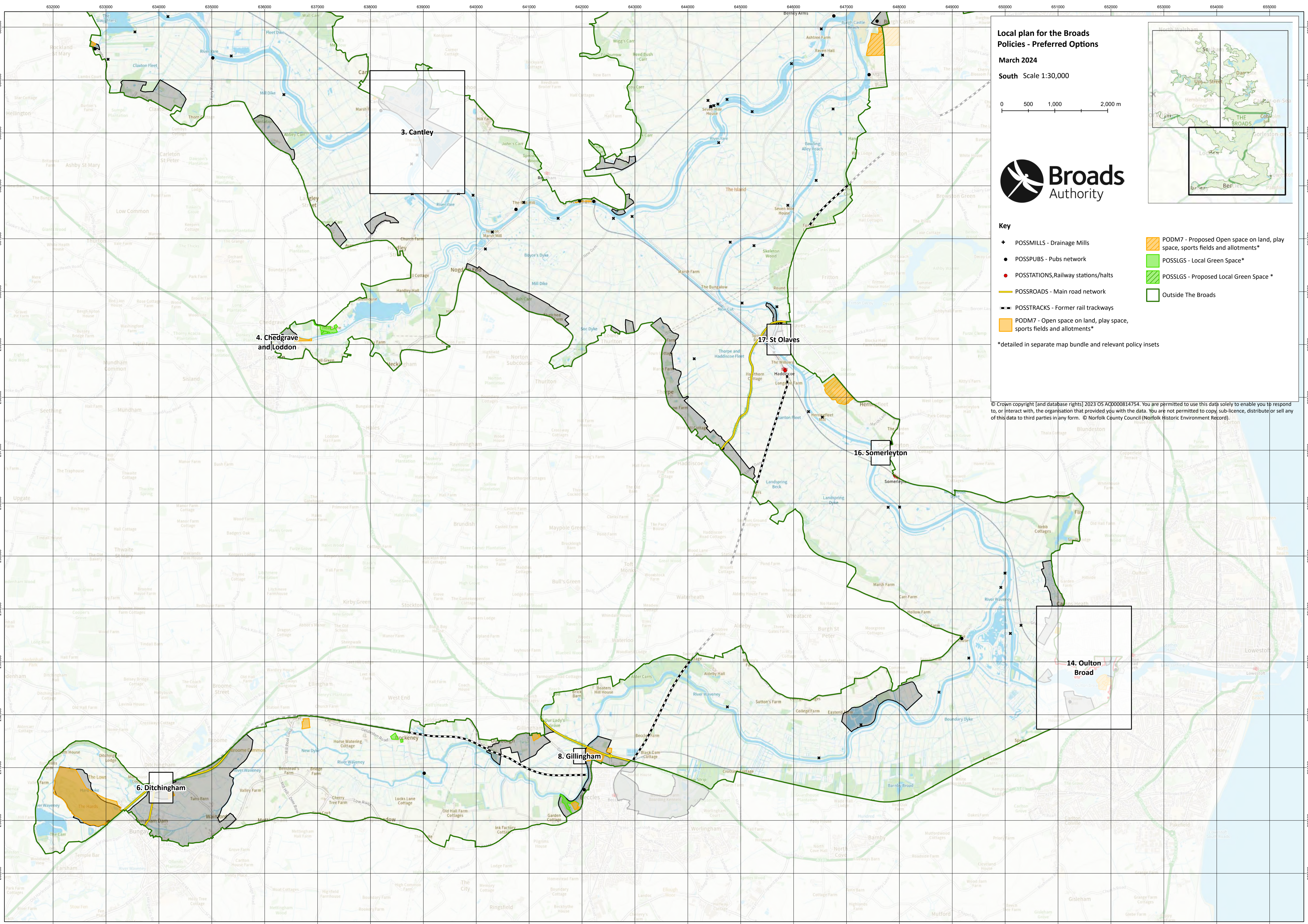


- POSSMILLS - Drainage Mills
- POSSPUBS - Pubs network
- POSSTATIONS, Railway stations/halts
- POSSROADS - Main road network
- POSSTRACKS - Former rail trackways
- PODM7 - Open space on land, play space, sports fields and allotments*
- PODM7 - Proposed Open space on land, play space, sports fields and allotments*
- PODM20 - Proposed Settlement Fringe
- POSSLGS - Local Green Space*
- POSSLGS - Proposed Local Green Space *
- POSSTRI - Trinity Broads
- POSSCOAST - The Coast
- POSSUT - Upper Thurne
- Outside The Broads

*detailed in separate map bundle and relevant policy insets

© Crown copyright (and database rights) 2023 OS AC0000814754. You are permitted to use this data solely to enable you to respond to, or interact with, the organisation that provided you with the data. You are not permitted to copy, sub-licence, distribute or sell any of this data to third parties in any form. © Norfolk County Council (Norfolk Historic Environment Record).





**Local plan for the Broads
Policies - Preferred Options**
 March 2024
 South Scale 1:30,000



- Key**
- ✦ POSSMILLS - Drainage Mills
 - POSSPUBS - Pubs network
 - POSSTATIONS, Railway stations/halts
 - POSSROADS - Main road network
 - POSSTRACKS - Former rail trackways
 - PODM7 - Proposed Open space on land, play space, sports fields and allotments*
 - POSSLSGS - Local Green Space*
 - POSSLSGS - Proposed Local Green Space *
 - Outside The Broads

*detailed in separate map bundle and relevant policy insets

© Crown copyright [and database rights] 2023 OS AC0000814754. You are permitted to use this data solely to enable you to respond to, or interact with, the organisation that provided you with the data. You are not permitted to copy, sub-licence, distribute or sell any of this data to third parties in any form. © Norfolk County Council (Norfolk Historic Environment Record).