

**Notes**

Flood Alerts are used to warn people of the possibility of flooding and encourage them to be alert, stay vigilant and make early preparations. It is issued earlier than a flood warning, to give customers advice notice of the possibility of flooding, but before we are fully confident that flooding in Flood Warning Areas is expected.

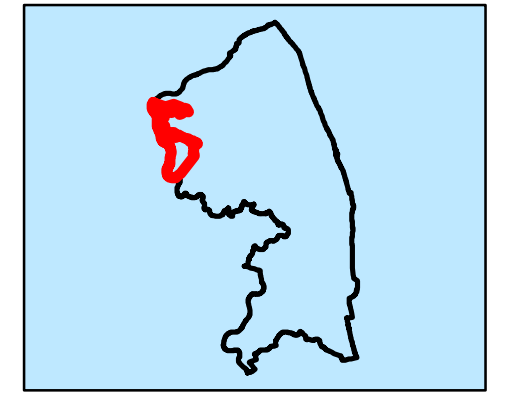
Flood Warnings warn people of expected flooding and encourage them to take action to protect themselves and their property.

Some areas may be covered by more than one flood warning area as they may be at risk of flooding from more than one watercourse.




Not all Flood Warning Areas may be visible at this scale.

A table, listing the Flood Alerts and Flood Warnings in Great Yarmouth borough, can be found in the 2017 SFRA. The Flood Warning Area code, shown in the map legend, is provided in the table, alongside a description of the Flood Warning Area name, the watercourse it is associated with and the geographical coverage of the Flood Warning Area.

**Key Plan**



**Legend**

-  Administrative area
-  Flood Warning Area Code 054FWTBT1B
-  Flood Alert Area



**STRATEGIC FLOOD RISK ASSESSMENT LEVEL 1**  
APPENDIX C  
FLOOD ALERT AND WARNING COVERAGE

Reproduced from Ordnance Survey mapping with the permission of Ordnance Survey on behalf of the Controller of Her Majesty's Stationary Office. © Crown copyright and database right 2017 © Ordnance Survey 100019340. Use of this data is subject to terms and conditions.