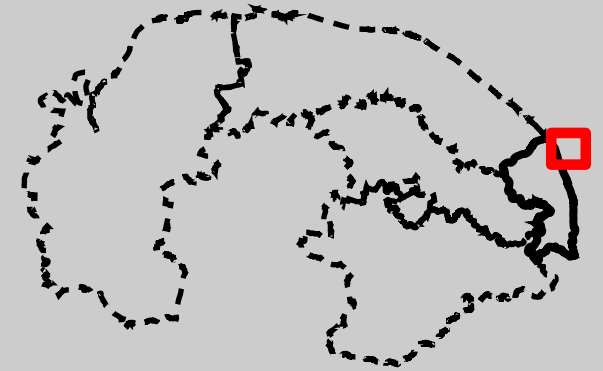


GREAT YARMOUTH STRATEGIC FLOOD RISK ASSESSMENT

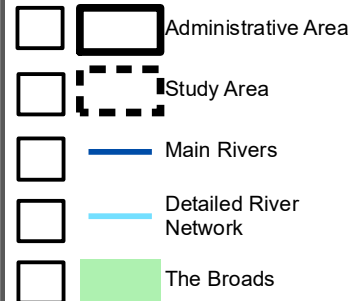
APPENDIX A: FLOOD RISK MAPPING
INDEX GRID: GY_04



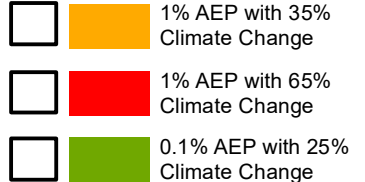
LEGEND

Note: All layers are turned off by default. Click the box next to the layer of interest to turn on.

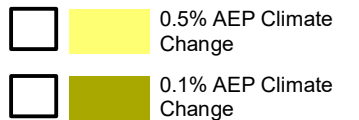
Authority Information



Fluvial Climate Change



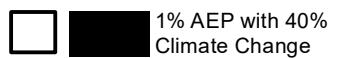
Tidal Climate Change



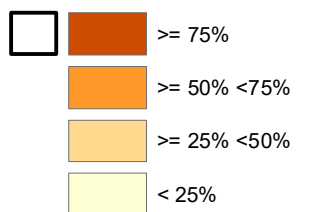
Flood Zones



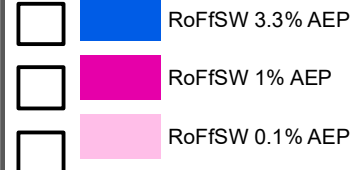
Surface Water Climate Change



Areas Susceptible to Groundwater Flooding



Surface Water



Reservoir Flooding

Other

**Return to
Index Map**

Mapping Supporting Information

Contains Ordnance Survey data © Crown copyright and database right 2019
© Crown copyright and database rights 2019 Ordnance Survey 100019340. Use of this data is subject to terms and conditions.
Contains Environment Agency information © Environment Agency and/or database right

This document is the property of Jeremy Benn Associates Ltd. It shall not be reproduced in whole or in part, not disclosed to a third party, without the permission of Jeremy Benn Associates Ltd.

