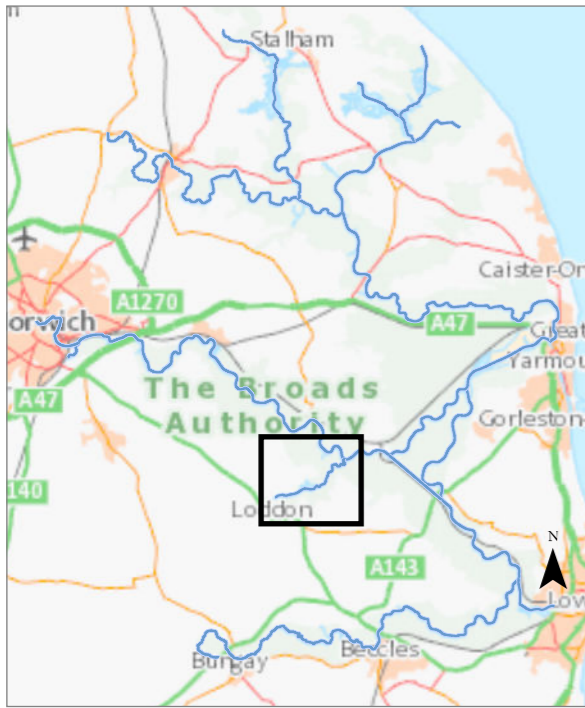


River Chet

The information has been published by the Broads Authority in order to meet its duties as a harbour authority under the Port Marine Safety Code and the requirements of the UK Hydrographic Office. River Chet last surveyed in 2021. Pye's Mill to Loddon last surveyed 2022.



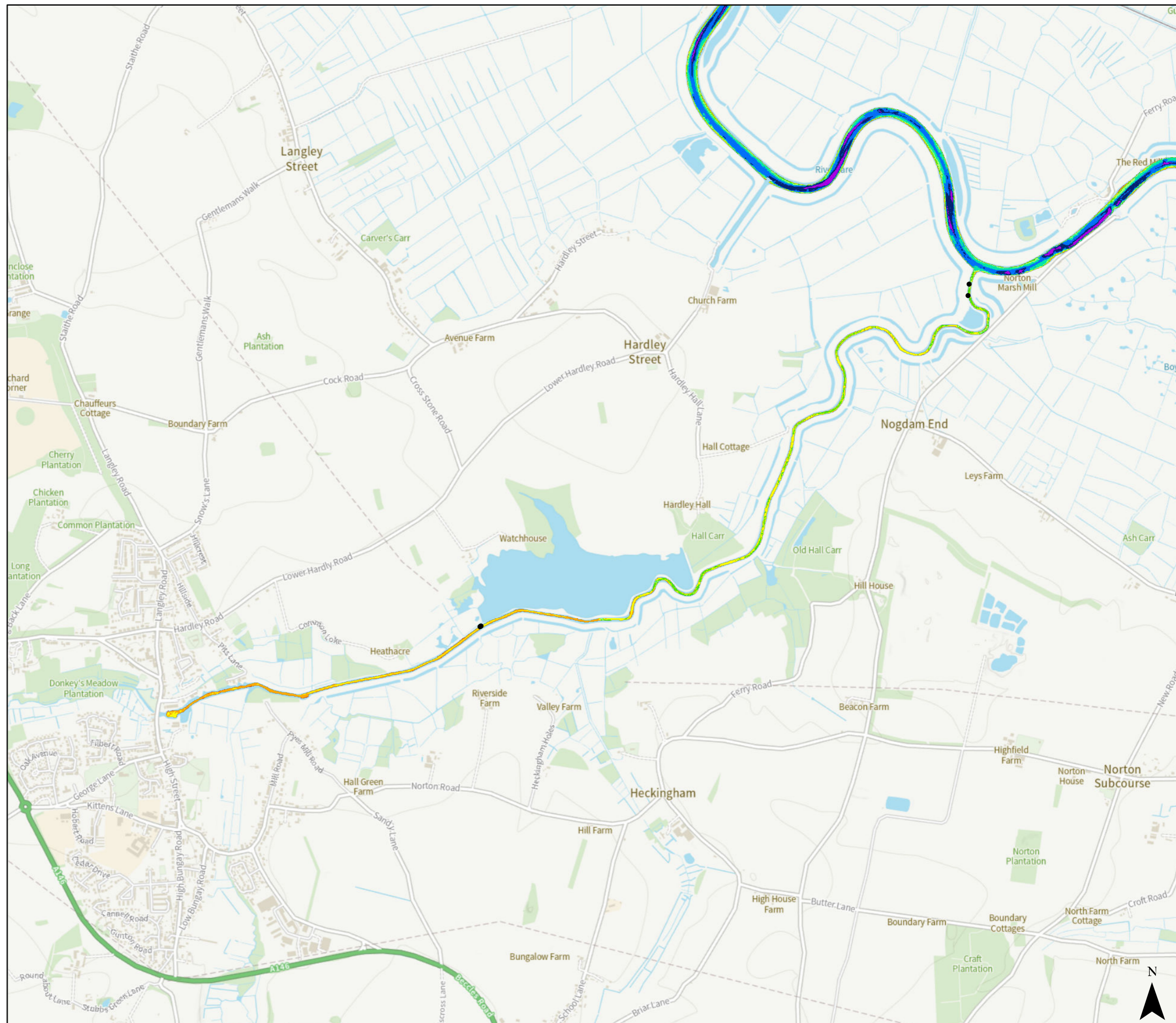
Depth below MLW (m)

- < 0.5
- 0.5 - 1
- 1.0 - 1.5
- 1.5 - 2
- 2.0 - 2.5
- 2.5 - 3
- 3.0 - 3.5
- 3.5 - 4
- 4.0 - 4.5
- 4.5 - 10

• Post

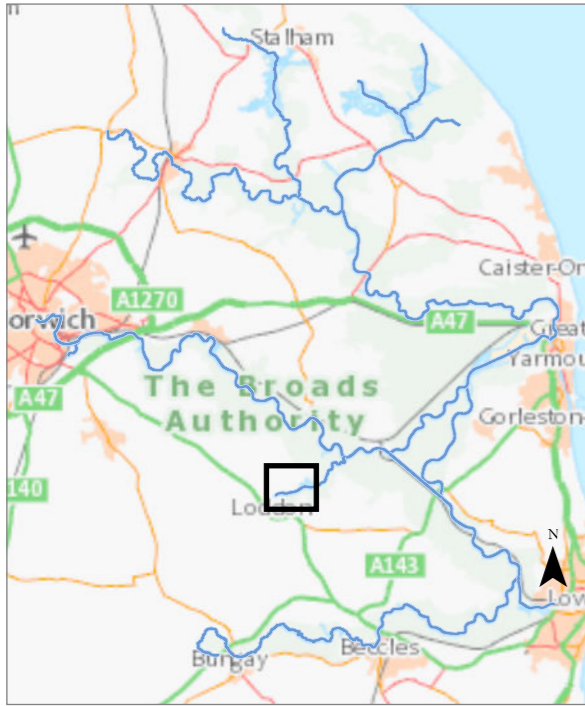
© Crown copyright [and database rights] 2024 OS AC0000814754. You are permitted to use this data solely to enable you to respond to, or interact with, the organisation that provided you with the data. You are not permitted to copy, sub-licence, distribute or sell any of this data to third parties in any form.

0 1 Kilometers




River Chet - Upstream Hardley Flood

The information has been published by the Broads Authority in order to meet its duties as a harbour authority under the Port Marine Safety Code and the requirements of the UK Hydrographic Office. River Chet last surveyed in 2021. Pye's Mill to Loddon last surveyed 2022.



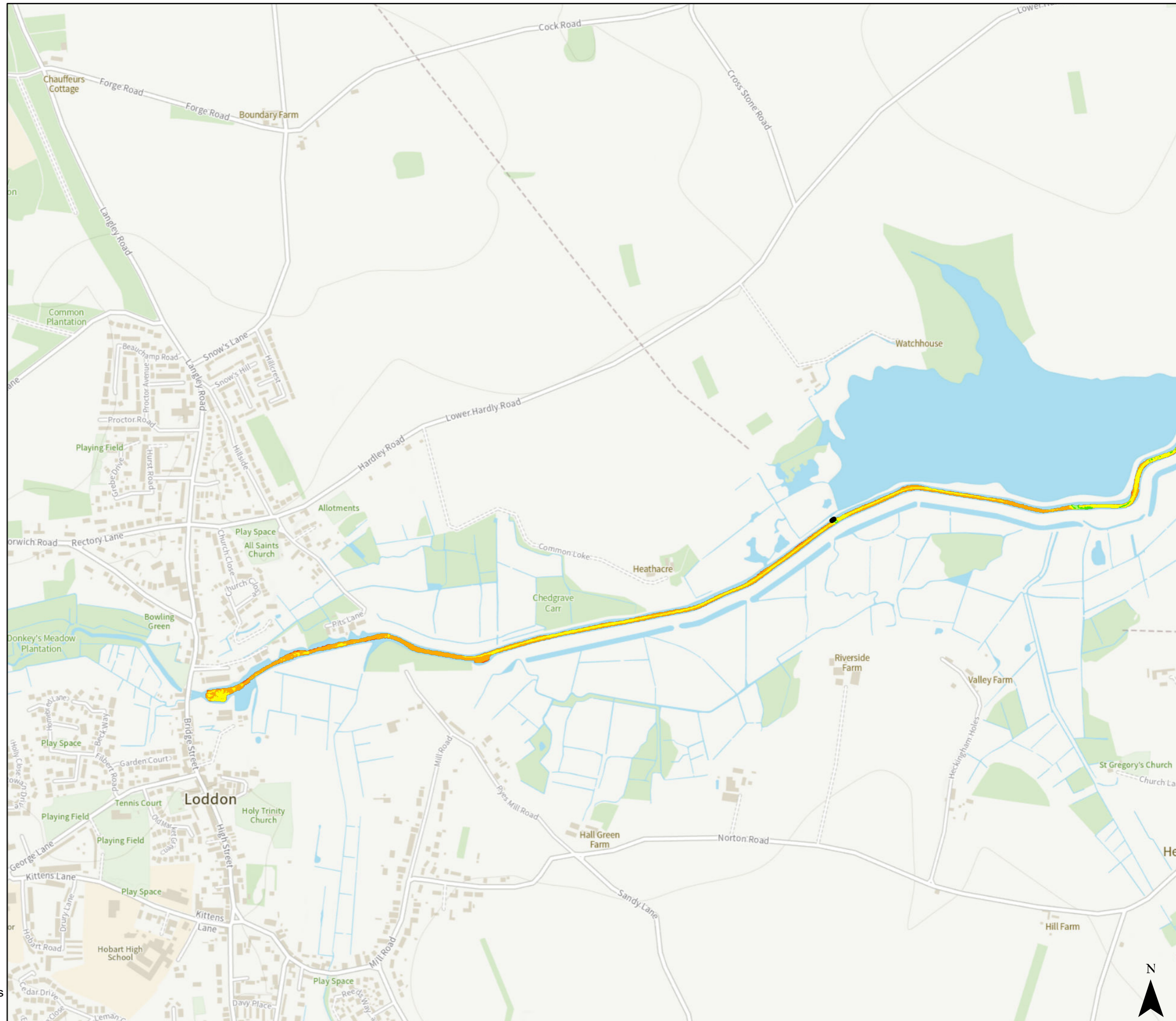
Depth below MLW (m)



• Post

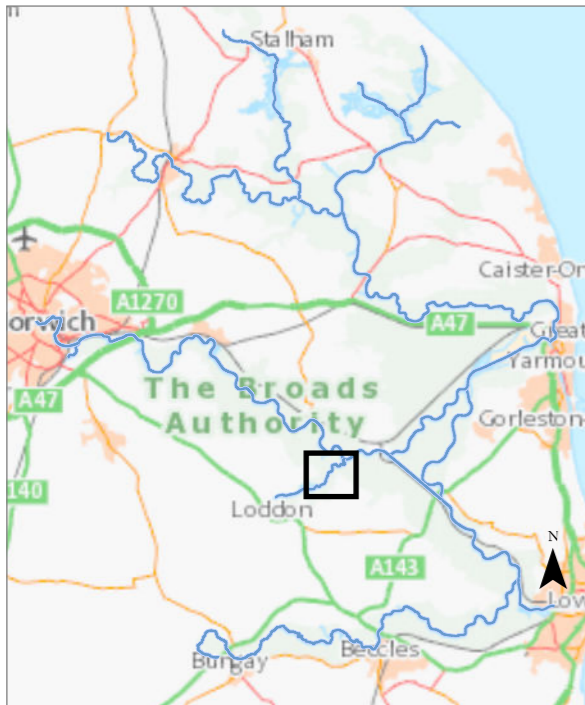
© Crown copyright [and database rights] 2024 OS AC0000814754. You are permitted to use this data solely to enable you to respond to, or interact with, the organisation that provided you with the data. You are not permitted to copy, sub-licence, distribute or sell any of this data to third parties in any form.

0 0.5 Kilometers



River Chet - Downstream Hardley Flood

The information has been published by the Broads Authority in order to meet its duties as a harbour authority under the Port Marine Safety Code and the requirements of the UK Hydrographic Office. River Chet last surveyed in 2021.



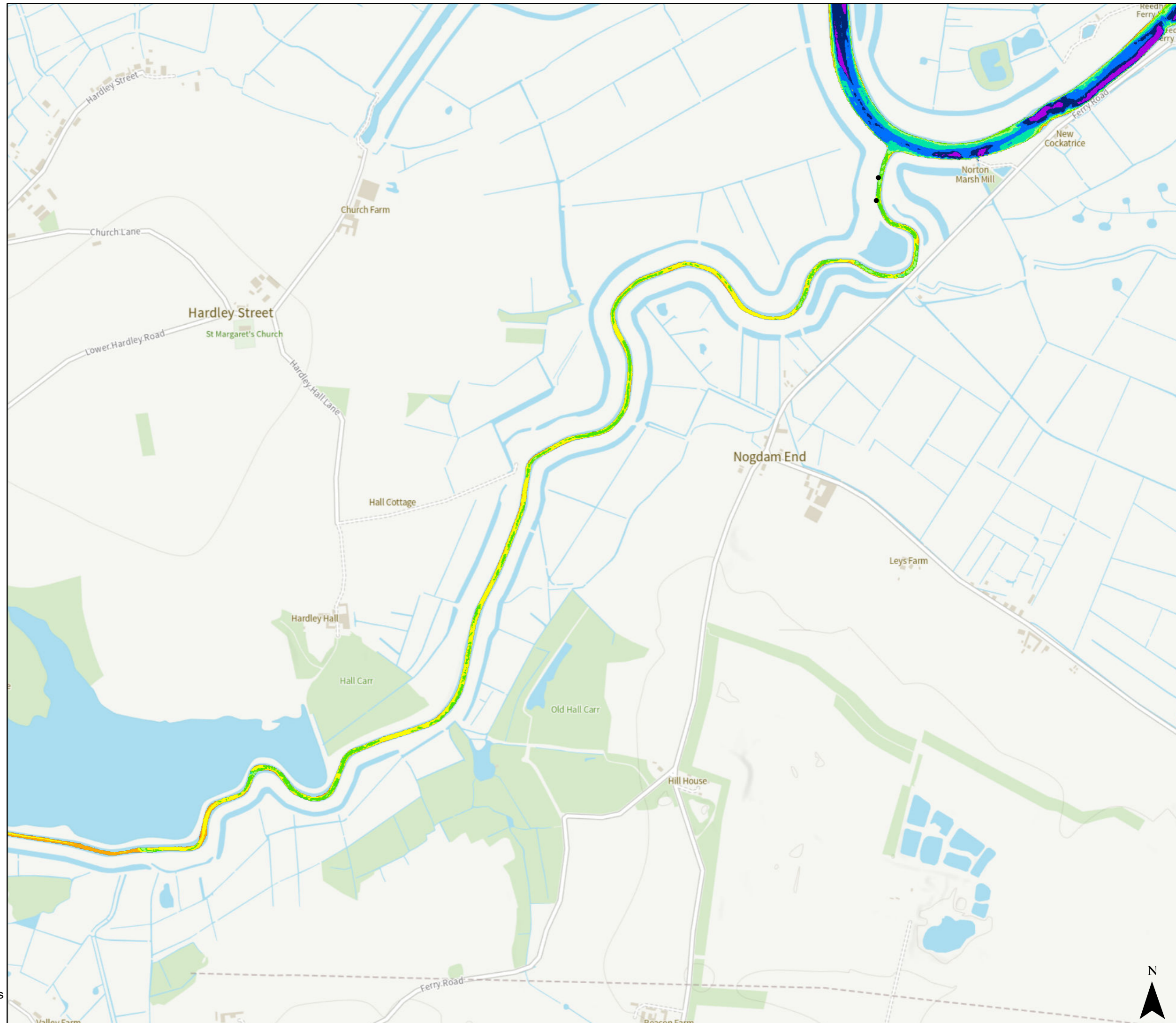
Depth below MLW (m)

- < 0.5
- 0.5 - 1
- 1.0 - 1.5
- 1.5 - 2
- 2.0 - 2.5
- 2.5 - 3
- 3.0 - 3.5
- 3.5 - 4
- 4.0 - 4.5
- 4.5 - 10

• Post

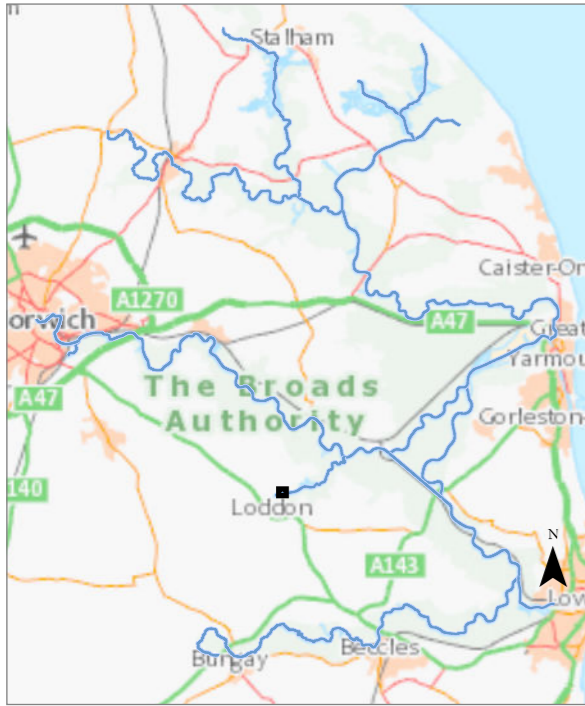
© Crown copyright [and database rights] 2024 OS AC0000814754. You are permitted to use this data solely to enable you to respond to, or interact with, the organisation that provided you with the data. You are not permitted to copy, sub-licence, distribute or sell any of this data to third parties in any form.

0 0.5 Kilometers




Pye's Mill (detailed)

The information has been published by the Broads Authority in order to meet its duties as a harbour authority under the Port Marine Safety Code and the requirements of the UK Hydrographic Office. River Chet last surveyed in 2021. Pye's Mill to Loddon last surveyed 2022.



Depth below MLW (m)



© Crown copyright [and database rights] 2024 OS AC0000814754. You are permitted to use this data solely to enable you to respond to, or interact with, the organisation that provided you with the data. You are not permitted to copy, sublicense, distribute or sell any of this data to third parties in any form.

